

# Annual Noxious Weed Eradication Progress Report 2021



as required by KSA 2-1316

Noxious Weed Supervisor:

## Lane County Weed Department

### Noxious Weed Department Personnel

Name	Job Title		% Time Spent on Noxious Weeds	Weed Director Salary
MAC BARNETT JR	Weed Director	RECEIVED	100	[REDACTED]
STEPHENIE PARKER	Secretary	FEB 25 2022	10	

Financial Summary - Noxious Weed Fund		Plant Protection	Amount
Mil levy for 2021			0.731
County valuation for 2021			\$42,461,161.00
Beginning Budget Balance for 2021			\$140,000.00
<b>Revenues</b>			
Budget Carryover		\$35,161.89	
Chemical Reimbursements		\$123,741.09	
Equipment & Labor		\$2,320.00	
Tax Appropriations		\$33,911.85	
<b>Total Revenue</b>			<b>\$195,134.83</b>
<b>Expenditures</b>			
Chemical Purchases		\$135,398.30	
Adm Fees, milage&lodging		\$2,034.89	
advertising		\$112.00	
freight & postage		\$76.00	
laundry svc		\$152.06	
Contractual Services		\$500.00	
Parts & Repairs		\$566.78	
tires		\$320.18	
shop supplies		\$121.47	
utilities, telephone		\$452.97	
Miscellaneous		\$173.45	
<b>Total Expenditures</b>			<b>\$139,908.10</b>
		<b>Ending Budget Balance</b>	<b>\$46,450.35</b>

Carryover to next year's budget for 2021 to 2022 \$0.00

Capital Outlay Fund		Amount
Beginning Balance		\$69,917.65
Receipts		\$0.00
Expenditures		\$0.00
	<b>Ending Balance</b>	<b>\$69,917.65</b>

# Annual Noxious Weed Eradication Progress Report

## Lane County Weed Department

Year  
2021 

### Estimated Acreage of Noxious Weeds

Noxious Weed	Private	County	Township	State	Federal	City	Total
Bur Ragweed	1887.0						1887.0
Canada Thistle	65.4						65.4
Field Bindweed	7818.7	0.0					7818.7
Johnsongrass	1200.0						1200.0
Musk Thistle	392.3						392.3
Other	130.8						130.8
<b>Totals</b>	<b>11494.2</b>	<b>0.0</b>					<b>11494.2</b>

### Estimated Acreage of Noxious Weed on Private Land sub-section

Noxious Weed	Wheat	Corn	Soybean	Grain	CRP	Pasture	Other	Fallow	Non-Ag	Total
Bur Ragweed	1354.5	261.6			270.9			0.0		1887.0
Canada Thistle						65.4				65.4
Field Bindweed	6772.4	457.7		196.2	65.4	196.2	130.8	0.0		7818.7
Johnsongrass				0.0		0.0	1200.0			1200.0
Musk Thistle					0.0	392.3	0.0			392.3
Other									130.8	130.8
<b>Totals</b>	<b>8126.9</b>	<b>719.3</b>		<b>196.2</b>	<b>336.3</b>	<b>653.9</b>	<b>1330.8</b>	<b>0.0</b>	<b>130.8</b>	<b>11494.2</b>

Weeds declared Noxious by the County: Multiflora Rose  Bull Thistle

### Herbicide Disbursement Summary

Chemical	Purchase Price	Cost Share Price	Total Disbursed
2-4 D,MCPA	\$18.50	\$0.00	1.000 gal
2-4D 6#	\$23.00	\$20.10	705.523 gal
Amino Pyralid	\$66.25	\$56.31	35.350 qt
DICAMBA	\$31.85	\$27.07	329.000 gal
Dimethylamine salt of Dicamba	\$33.10	\$28.93	180.000 gal
Fluroxypyr	\$164.79	\$140.70	52.845 gal
GLYPHOSATE	\$13.58	\$11.54	125.250 gal
METSULFURON METHYL	\$2.35	\$2.00	104.250 oz
PICLORAM	\$38.97	\$33.12	301.848 gal
Quinclorac	\$32.45	\$27.58	665.000 lb
Quinolinecarboxylic acid	\$172.00	\$146.20	357.500 gal




### Enforcement Summary

Warning Notices	Diversion Agreements	Demonstration Plots
Legal Notices	Accounts to Tax Roll	Feed and Hay Inspection
Court Cases	Meetings Sponsored	Publish General Notice

Enforcement Comments:

We certify this is a correct copy of the Lane County Weed Department Program for 2021

We certify that is employed as Lane County Weed Department Director for 2022

 Chairman, Board of County Commissioners	Date 2-22-22	County Commissioner	Date
 County Commissioner	Date	County Commissioner	Date
 County Commissioner	Date 2/22/22	County Noxious Weed Director	Date

Annual Noxious Weed Eradication Progress Report  
Treatment Summary

Lane County Weed Department

Acres Treated

Noxious Weed	Private	County	Township	State	Federal	City	Cost Share	Total
Field Bindweed	15411.57	175		24.5		4.6		15615.67
Musk Thistle	219.2							219.2
Other	50	908						958
Totals	15680.77	1083		24.5		4.6		16792.87

Acres Treated on Private Land sub-section

Noxious Weed	Wheat	Corn	Soybean	Grain	CRP	Pasture	Other	Fallow	Non-Ag	Total
Field Bindweed				480	160	100	0	11251.37		15411.57
Musk Thistle					4.6	214.6				219.2
Other						10	10			20
Totals				480	164.6	324.6	10	11251.37		15650.77

# Annual Noxious Weed Eradication Progress Report

## Lane County Weed Department

2021 ★

### Field Bindweed

	January	February	March	April	May	June	July	August	September	October	November	December	Totals
Enforcement													0
Warning Notice													0
Legal Notice													0
Court Cases													0
Diversion Agreements													0
Acres Treated													Totals
City						4.6							4.6
County										175.0			175.0
Private CRP			40.0						120.0				160.0
Private Fallow			480.0	150.0	740.0	2190.0	980.0	3164.0	2187.4	80.0			11251.4
Private Grain Sorghum						480.0							480.0
Private Millo Stubble					200.0								2120.1
Private Other									0.0				0.0
Private Pasture				80.0	20.0								100.0
Private Wheat Stubble							1300.1						1300.1
State							24.5						24.5
Total Acreage			520.0	230.0	960.0	2674.6	2304.6	3164.0	2307.4	255.0	1920.1	1280.0	15615.7
Approved Herbicides and Methods	January	February	March	April	May	June	July	August	September	October	November	December	Totals
2,4-D LVE 6#										255.0			1280.0
2,4 D lve 6# (alligare, combelt)					600.0	200.0	280.0	520.0	0.0				1600.0
DICAMBA (BANVEL, CLARITY, VANQU)			480.0		20.0	220.0	40.0						800.1
Dicamba + 2,4-D											1920.1		2680.1
Glyphosate				40.0									300.0
MILLESTONE						4.6							4.6
QUINSTAR						570.0		640.0	270.0				1480.0
QUINSTAR 4L						640.0		2000.0	1657.4				4297.4
ROUNDUP + 2,4 D				110.0									110.0
TORDON			40.0	80.0	340.0	1040.0	1140.0	4.0	120.0				2764.0
TORDON + 2,4 D							44.5						44.5
Total Acreage	520.0	230.0	960.0	2674.6	2304.6	3164.0	2307.4	255.0	1920.1	1280.0	15615.7		

# Annual Noxious Weed Eradication Progress Report

## Lane County Weed Department

2021 ★

### Musk Thistle

	January	February	March	April	May	June	July	August	September	October	November	December	Totals
Enforcement													
Warning Notice													0
Legal Notice													0
Court Cases													0
Diversion Agreements													0
Acreage Treated													Totals
Private CRP					41.2	4.6							4.6
Private Pasture					41.2	173.4							214.6
Total Acreage					41.2	178.0							219.2
Approved Herbicides and Methods													Totals
Aminopyralid + metsulfon methyl					32.0	23.6							55.6
DICAMBA + 2.4 D						40.0							40.0
MILESTONE					9.2	18.4							27.6
TORDON						96.0							96.0
Total Acreage					41.2	178.0							219.2

# Annual Noxious Weed Eradication Progress Report

## Lane County Weed Department

2021 ★

### Other

	January	February	March	April	May	June	July	August	September	October	November	December:	Totals
Enforcement													0
Warning Notice													0
Legal Notice													0
Court Cases													0
Diversion Agreements													0

	January	February	March	April	May	June	July	August	September	October	November	December:	Totals
Acreage Treated													
County							450.0			450.0			908.0
Private				30.0		0.0							30.0
Private Other						0.0	0.0		10.0				10.0
Private Pasture				10.0									10.0
<b>Total Acreage</b>				40.0		0.0	450.0		10.0	450.0		8.0	958.0

	January	February	March	April	May	June	July	August	September	October	November	December:	Totals
Approved Herbicides and Methods													
2-4 D Iv ester 6#				30.0		0.0	450.0			450.0		8.0	938.0
flags						0.0	0.0						0.0
GLYPHOSATE				10.0		0.0	0.0		10.0				10.0
OTHER						0.0	0.0		0.0				10.0
<b>Total Acreage</b>				40.0		0.0	450.0		10.0	450.0		8.0	958.0

# Noxious Weed Survey Worksheet

## Lane County Weed Department

2021 

	January	February	March	April	May	June	July	August	September	October	November	December:	Totals
Bur Ragweed													2
Private Corn													2
Total Acreage Infested													2

	Total Acreage Infested	Acres Surveyed	County Acres	Estimated Acreage	Weed Director's Adjustment	Acreage After Adjustment	Note
		3517.33	460000	3386.2	0.0	0.0	
				2031.7	0.0	0.0	
				1760.8	0.0	0.0	
				523.1	0.0	0.0	
				196.2	0.0	0.0	
Private Corn	2.0			261.6	0.0	261.6	
Private CRP				270.9	0.0	270.9	
Private Fallow				0.0	0.0	0.0	
Private Wheat				1354.5	0.0	1354.5	
	2.0	Total Estimated Acreage		9785.0	0.0	1887.0	

# Noxious Weed Survey Worksheet

## Lane County Weed Department

2021 ★

Canada Thistle	January	February	March	April	May	June	July	August	September	October	November	December:	Totals
Private Pasture													0.5
Total Acreage Infested													0.5

Private Pasture	Total Acreage Infested	Acres Surveyed	County Acres	Estimated Acreage	Weed Director's Adjustment	Acreage After Adjustment	Note
	0.5	3517.33	460000	65.4	0.0	65.4	
	0.5	Total Estimated Acreage		65.4	0.0	65.4	



# Noxious Weed Survey Worksheet

## Lane County Weed Department

2021 ★

	January	February	March	April	May	June	July	August	September	October	November	December	Totals
Private Corn													3.5
Private CRP													0.5
Private Grain Sorghum													1.5
Private Pasture													1.5
Private Wheat Stubble													1
<b>Total Acreage Infested</b>													<b>8</b>

	Total Acreage Infested	Acres Surveyed	County Acres	Estimated Acreage	Weed Director's Adjustment	Acreage After Adjustment	Note
		3517.33	460000	5147.0	0.0	0.0	
				3115.3	0.0	0.0	
				1111.6	0.0	0.0	
				915.5	0.0	0.0	
County				0.0	0.0	0.0	
Private Corn	3.5			457.7	0.0	457.7	
Private CRP	0.5			65.4	0.0	65.4	
Private Fallow				0.0	0.0	0.0	
Private Grain Sorghum	1.5			196.2	0.0	196.2	
Private Other				0.0	0.0	0.0	
Private Pasture	1.5			196.2	0.0	196.2	
Private Wheat				3386.2	0.0	3386.2	
Private Wheat Stubble	1.0			130.8	0.0	130.8	
	8.0			14721.9	0.0	4432.5	

# Noxious Weed Survey Worksheet

## Lane County Weed Department

2021 ★

	January	February	March	April	May	June	July	August	September	October	November	December:	Totals
Musk Thistle													3
Private Pasture													3
<b>Total Acreage Infested</b>													<b>3</b>

	Total Acreage Infested	Acres Surveyed	County Acres	Estimated Acreage	Weed Director's Adjustment	Acreage After Adjustment	Note
Private CRP		3517.33	460000	0.0	0.0	0.0	
Private Pasture	3.0			392.3	0.0	392.3	
Private Wildlife Refuge				0.0	0.0	0.0	
	3.0	<b>Total Estimated Acreage</b>		392.3	0.0	392.3	

# Noxious Weed Survey Worksheet

## Lane County Weed Department

2021 ★

Other	January	February	March	April	May	June	July	August	September	October	November	December:	Totals
Private Non-Ag													1
Total Acreage Infested													1

Private Non-Ag	Total Acreage Infested	Acres Surveyed	County Acres	Estimated Acreage	Weed Director's Adjustment	Acreage After Adjustment	Note
	1.0	3517.33	460000	130.8	0.0	130.8	
	1.0	Total Estimated Acreage		130.8	0.0	130.8	

# Lane County Public Works Year to Date - Receipts and Expenditures

Year  
2021

## Noxious Weed 2005510

Revenue	January	February	March	April	May	June	July	August	September	October	November	December	Next Year	Totals
Account	January	February	March	April	May	June	July	August	September	October	November	December	Next Year	Totals
Chemical Sales			2880.15	361.30	3329.49	3528.82	26334.27	22092.57	19867.29	10485.93	13121.51	21739.76		123741.09
Other Collections			1145.00	1000.00			450.00					330.75		2925.75
Current Tax Distribution	22093.06		453.06			7470.92			381.27	2.62				30400.93
Delinquent Personal Tax	18.14		26.57			81.29			20.54	0.05				146.59
Motor Vehicle Tax	818.65		203.04			743.74			690.22	340.30				2795.95
RV Tax	10.77		3.76			17.22			17.66	5.55				54.96
Redemption Tax	135.00		28.56			136.43			43.45	9.57				353.01
Commercial Vehicle Tax	19.29		9.19			110.80			21.13					160.41
	23094.91		4749.33	1361.30	3329.49	12089.22	26784.27	22092.57	21041.56	10844.02	13121.51	22070.51		160578.69
	23094.91		4749.33	1361.30	3329.49	12089.22	26784.27	22092.57	21041.56	10844.02	13121.51	22070.51		160578.69
<b>Total</b>	<b>23094.91</b>		<b>4749.33</b>	<b>1361.30</b>	<b>3329.49</b>	<b>12089.22</b>	<b>26784.27</b>	<b>22092.57</b>	<b>21041.56</b>	<b>10844.02</b>	<b>13121.51</b>	<b>22070.51</b>		<b>160578.69</b>

Expense	January	February	March	April	May	June	July	August	September	October	November	December	Next Year	Totals
Account	January	February	March	April	May	June	July	August	September	October	November	December	Next Year	Totals
Parts & Repairs							47.92		63.13					111.05
Laundry Svc					21.40									21.40
Utilities, Telephone								37.87						37.87
Adm fees, mileage, & lodgi										90.00				90.00
Parts & Repairs		47.91	16.91		20.60			1.32	222.00	91.58		56.41		455.73
Tires				27.50	292.68									320.18
Contractual labor						500.00								500.00
Miscellaneous							98.75		74.70					173.45
Laundry Svc			44.38	26.75		21.40	26.75	11.38						130.66
Utilities, Telephone	36.99	36.82	38.49	38.06	37.95	37.95	37.88		37.80	37.74	37.67	37.75		415.10
Freight & postage			76.00											76.00
Shop Supplies		24.15	93.92				3.40							121.47
Adm fees, mileage, & lodgi		362.72		304.27	83.47	62.72	100.00	127.88		244.72	45.00	614.11		1944.89
Advertising								64.00			48.00			112.00
	36.99	471.60	269.70	396.58	456.10	622.07	314.70	242.45	397.63	464.04	130.67	707.27		4509.80

Inventory	January	February	March	April	May	June	July	August	September	October	November	December	Next Year	Totals
Account	January	February	March	April	May	June	July	August	September	October	November	December	Next Year	Totals
Chemical/additive					9538.50	23472.00	17713.90	21189.90	20640.00	15609.00	10035.00	17200.00		135398.30
					9538.50	23472.00	17713.90	21189.90	20640.00	15609.00	10035.00	17200.00		135398.30

Salaries	January	February	March	April	May	June	July	August	September	October	November	December	Next Year	Totals
Account	January	February	March	April	May	June	July	August	September	October	November	December	Next Year	Totals
Salaries	4002.15	2849.58	2867.72	2686.23	2314.14	2359.59	6993.21	589.90	226.88	54.45	90.75			25034.60
	4002.15	2849.58	2867.72	2686.23	2314.14	2359.59	6993.21	589.90	226.88	54.45	90.75			25034.60
<b>Total Expenditures</b>	<b>4039.14</b>	<b>3321.18</b>	<b>3137.42</b>	<b>3082.81</b>	<b>12308.74</b>	<b>26453.66</b>	<b>25021.81</b>	<b>22022.25</b>	<b>21264.51</b>	<b>16127.49</b>	<b>10256.42</b>	<b>17907.27</b>		<b>164942.70</b>

# Lane County Weed Department

## Sales Journal

Start Date    End Date  
01/01/21    12/31/21

**City**

Date	Inv#	Name	Cash	Charge	Chemical	Labor	Equipment	Sales Tax	Total Invoice
06/16/21	3326	City of Dighton	60.14		60.14				60.14
Totals			60.14		60.14				60.14

**County**

Date	Inv#	Name	Cash	Charge	Chemical	Labor	Equipment	Sales Tax	Total Invoice
07/06/21	3341	Lane County Public Works	2,890.43		2,890.43				2,890.43
10/18/21	3381	Lane County Public Works	6,078.16		6,078.16				6,078.16
10/22/21	3383	Lane County Public Works	3,696.04		3,696.04				3,696.04
11/30/21	3382	FAIRGROUNDS	551.35		551.35				551.35
Totals			13,215.98		13,215.98				13,215.98

**Private**

Date	Inv#	Name	Cash	Charge	Chemical	Labor	Equipment	Sales Tax	Total Invoice
03/01/21	3295	GENE WILKENS	2,699.50		2,699.50				2,699.50
03/29/21	3296	NORMAN PARKER	180.65		180.65				180.65
04/12/21	3297	PAULA GOUGH	361.30		361.30				361.30
04/27/21	3298	JUSTIN WHIPPLE	80.00		80.00				80.00
04/29/21	3299	GAIL STANLEY	68.80		68.80				68.80
04/30/21	3300	HOWARD BURNETT	217.95		217.95				217.95
04/30/21	3301	HOWARD BURNETT	217.95		217.95				217.95
04/30/21	3302	KEITH DICKEY	48.85		48.85				48.85
05/05/21	3303	JENNISON RANCH	272.56		272.56				272.56
05/07/21	3304	BRYCE SCHWARTZ	1,535.53		1,535.53				1,535.53
05/12/21	3305	VANCE EHMKE	1,114.68		1,114.68				1,114.68
05/14/21	3306	VON JOHNSTON	428.40		428.40				428.40
05/20/21	3307	VON JOHNSTON	285.60		285.60				285.60
05/20/21	3308	SHIRLEY EATON	60.14		60.14				60.14
05/24/21	3309	TY PANZNER	193.71		193.71				193.71
05/24/21	3310	BILL BULINSKI	60.14		60.14				60.14
06/01/21	3311	PAULA GOUGH	137.90		137.90				137.90
06/01/21	3312	SHIRLEY EATON	137.90		137.90				137.90
06/01/21	3313	KEITH DICKEY	60.14		60.14				60.14
06/01/21	3314	Rod Thomas	18.50		18.50				18.50
06/02/21	3315	VANCE EHMKE	11.00		11.00				11.00
06/04/21	3316	JON HAAG	2,758.00		2,758.00				2,758.00
06/07/21	3317	DALE REIFSCHNEIDER	139.08		139.08				139.08
06/07/21	3318	VANCE EHMKE	71.40		71.40				71.40
06/08/21	3319	VANCE SHAY	248.40		248.40				248.40
06/09/21	3320	BRYCE SCHWARTZ	3,861.20		3,861.20				3,861.20
06/10/21	3321	DON HINEMAN	2,318.40		2,318.40				2,318.40
06/11/21	3322	GUY WAYNE JOHNSTON	60.14		60.14				60.14
06/14/21	3323	JON HAAG	188.25		188.25				188.25
06/14/21	3324	GUY WAYNE JOHNSTON	76.14		76.14				76.14
06/14/21	3325	RHONDA BAINTER	60.14		60.14				60.14
06/17/21	3327	VANCE EHMKE	556.30		556.30				556.30
06/17/21	3328	VON JOHNSTON	1,987.20		1,987.20				1,987.20
06/18/21	3329	Bill McLeish	4,386.00		4,386.00				4,386.00
06/18/21	3330	PAULA GOUGH	60.14		60.14				60.14
06/21/21	3331	Rod Thomas	94.13		94.13				94.13
06/22/21	3332	MARLENE BOOMHOWER	380.83		180.83	100.00	100.00		380.83
06/22/21	3333	CLIFF MAGIE	231.53		131.53	50.00	50.00		231.53

# Lane County Weed Department

## Sales Journal

Start Date    End Date  
01/01/21    12/31/21

### Private

Date	Inv#	Name	Cash	Charge	Chemical	Labor	Equipment	Sales Tax	Total Invoice
06/22/21	3334	SHERRIE EHMKE	280.83		180.83	50.00	50.00		280.83
06/22/21	3335	EUGENE SHAPLAND	927.35		587.35	170.00	170.00		927.35
06/22/21	3336	J. D. ERSKIN	694.68		414.68	140.00	140.00		694.68
06/22/21	3337	MARK WEST	423.05		263.05	80.00	80.00		423.05
06/25/21	3338	Bill McLeish	1,462.00		1,462.00				1,462.00
06/30/21	3339	HOWARD BURNETT	827.00		827.00				827.00
06/30/21	3340	HOWARD BURNETT	456.68		456.68				456.68
07/06/21	3342	Edwin McLeish	114.44		54.44	30.00	30.00		114.44
07/07/21	3343	HOWARD BURNETT	662.40		662.40				662.40
07/07/21	3344	HOWARD BURNETT	248.40		248.40				248.40
07/12/21	3345	LONNIE TERWILLIGER	11.00		11.00				11.00
07/12/21	3346	DENNIS DOWELL	1,904.40		1,904.40				1,904.40
07/16/21	3347	JEFF WELLS	94.13		94.13				94.13
07/19/21	3348	GENE WILKENS	1,244.23		1,244.23				1,244.23
07/19/21	3349	LONNIE TERWILLIGER	196.55		36.55	80.00	80.00		196.55
07/19/21	3350	STACY LAWRENCE	354.85		194.85	80.00	80.00		354.85
07/19/21	3351	BILL BRYANT	45.18		5.18	20.00	20.00		45.18
07/20/21	3352	KEITH DICKEY	187.93		187.93				187.93
07/22/21	3354	GENE WILKENS	1,424.90		1,424.90				1,424.90
07/26/21	3355	LONNIE TERWILLIGER	53.67		13.67	20.00	20.00		53.67
08/19/21	3356	DON HINEMAN	1,654.80		1,654.80				1,654.80
08/20/21	3357	Shull Properties LLC	2,758.00		2,758.00				2,758.00
08/23/21	3358	GENE WILKENS	293.35	(0.10)	293.25				293.25
08/23/21	3359	JON HAAG	244.38		244.38				244.38
08/23/21	3360	LONNIE TERWILLIGER	103.62		43.62	30.00	30.00		103.62
08/24/21	3361	VANCE EHMKE	15,255.90		15,255.90				15,255.90
08/24/21	3362	MICASA FAMILY TRUST	3,655.00		3,655.00				3,655.00
08/24/21	3363	GENE WILKENS	488.75		488.75				488.75
08/25/21	3364	VON JOHNSTON	1,103.20		1,103.20				1,103.20
08/25/21	3365	VANCE EHMKE	1,695.10		1,695.10				1,695.10
08/25/21	3366	CURT SHULL	2,206.40		2,206.40				2,206.40
09/01/21	3367	DON HINEMAN	965.30		965.30				965.30
09/02/21	3368	DON HINEMAN	2,344.30		2,344.30				2,344.30
09/03/21	3369	DON HINEMAN	413.70		413.70				413.70
09/07/21	3370	LEON SCHECK	24.43		24.43				24.43
09/07/21	3371	GUY WAYNE JOHNSTON	248.40		248.40				248.40
09/08/21	3372	VON JOHNSTON	160.00		160.00				160.00
09/09/21	3373	HEATH FARMS	5,117.00		5,117.00				5,117.00
09/14/21	3374	LONNIE TERWILLIGER	49.02		9.02	20.00	20.00		49.02
09/14/21	3375	James Johnston	122.13		122.13				122.13
09/15/21	3376	TODD KOCH	75.87		35.87	20.00	20.00		75.87
09/15/21	3377	E AND M LAND MANAGEMEN	7,675.50		7,675.50				7,675.50
09/20/21	3378	James Johnston	612.00		612.00				612.00
09/22/21	3379	James Johnston	153.00		153.00				153.00
09/27/21	3380	HEATH FARMS	731.00		731.00				731.00
10/29/21	3384	VON JOHNSTON	195.50		195.50				195.50
11/03/21	3385	GENE WILKENS	5,722.80		5,722.80				5,722.80
12/22/21	3386	VANCE EHMKE	17,967.85		17,967.85				17,967.85
Totals			109,318.45	(0.10)	107,538.35	890.00	890.00		109,318.35

### State

Date	Inv#	Name	Cash	Charge	Chemical	Labor	Equipment	Sales Tax	Total Invoice
------	------	------	------	--------	----------	-------	-----------	-----------	---------------

# Lane County Weed Department

## Sales Journal

Start Date    End Date  
01/01/21    12/31/21

**State**

Date	Inv#	Name	Cash	Charge	Chemical	Labor	Equipment	Sales Tax	Total Invoice
07/22/21	3353	KDOT	1,146.52		606.52	202.50	337.50		<b>1,146.52</b>
Totals			1,146.52		606.52	202.50	337.50		<b>1,146.52</b>
Total Report			123,741.09	(0.10)	121,420.99	1,092.50	1,227.50		<b>123,740.99</b>

# Lane County Weed Department

## Chemical Journal

Start Date    End Date  
01/01/21    12/31/21

flags									
Blackburn Mfg. Co									
Date	Inv	Owner	Weed	Acres	Treatment	Application	Qty	Rate	Chemical
06/02/21	3315	VANCE EHMKE	Other	0.0	flags	Private	100.00	0.11	11.00
		TERRY D FAUROT KS-1A 16342							
07/12/21	3345	LONNIE TERWILLIGER	Other	0.0	flags	Private Other	100.00	0.11	11.00
		LANE COUNTY NOXIOUS WEED DEPT KS 23249							
Total flags				0.0			200		22.00



# Lane County Weed Department

## Chemical Journal

Start Date    End Date  
01/01/21    12/31/21

2 4-D LV6		Alligare		81927-39					
Date	Inv	Owner	Weed	Acres	Treatment	Application	Qty	Rate	Chemical
03/01/21	3295	GENE WILKENS GENE WILKENS 57414	Field Bindweed	480.0	DICAMBA + 2-4 D	Private Fallow	60.00	13.76	825.60
04/29/21	3299	GAIL STANLEY GAIL STANLEY LE44245	Other	30.0	2-4 D lv ester 6#	Private	5.00	13.76	68.80
04/30/21	3300	HOWARD BURNETT MICHAEL L MARTINDALE 62279	Field Bindweed	30.0	ROUNDUP + 2-4 D	Private Fallow	5.00	14.28	71.40
04/30/21	3301	HOWARD BURNETT MICHAEL L MARTINDALE 62279	Field Bindweed	80.0	ROUNDUP + 2-4 D	Private Fallow	5.00	14.28	71.40
05/12/21	3305	VANCE EHMKE TERRY D FAUROT KS-1A 16342	Field Bindweed	200.0	2-4 D lve 6# (alligare, cornbelt)	#####	25.00	14.28	357.00
05/14/21	3306	VON JOHNSTON VON JOHNSTON 23249	Field Bindweed	240.0	2-4 D lve 6# (alligare, cornbelt)	Private Fallow	30.00	14.28	428.40
05/20/21	3307	VON JOHNSTON VON JOHNSTON 23249	Field Bindweed	160.0	2-4 D lve 6# (alligare, cornbelt)	Private Fallow	20.00	14.28	285.60
05/24/21	3309	TY PANZNER Mark Shapland 27879	Field Bindweed	20.0	DICAMBA + 2-4 D	Private Pasture	2.50	14.28	35.70
06/07/21	3317	DALE REIFSCHEIDE LEON SCHECK	Musk Thistle	40.0	DICAMBA + 2-4 D	Private Pasture	5.00	14.28	71.40
06/07/21	3318	VANCE EHMKE TERRY D FAUROT KS-1A 16342	Field Bindweed	40.0	2-4 D lve 6# (alligare, cornbelt)	Private Fallow	5.00	14.28	71.40
06/17/21	3327	VANCE EHMKE TERRY D FAUROT KS-1A 16342	Field Bindweed	160.0	2-4 D lve 6# (alligare, cornbelt)	Private Fallow	20.00	14.28	285.60
06/22/21	3332	MARLENE BOOMHOW LANE COUNTY NOXIOUS WEED DEPT KS 23249	Musk Thistle		MILESTONE + ESCORT	Private Pasture	1.40	14.28	19.99
06/22/21	3333	CLIFF MAGIE LANE COUNTY NOXIOUS WEED DEPT KS 23249	Musk Thistle	8.0	MILESTONE + ESCORT	Private Pasture	1.00	14.28	14.28
06/22/21	3334	SHERRIE EHMKE LANE COUNTY NOXIOUS WEED DEPT KS 23249	Musk Thistle	11.0	MILESTONE + ESCORT	Private Pasture	1.40	14.28	19.99
06/22/21	3335	EUGENE SHAPLAND LANE COUNTY NOXIOUS WEED DEPT KS 23249	Musk Thistle		MILESTONE + ESCORT	Private Pasture	4.50	14.28	64.26
06/22/21	3336	J. D. ERSKIN LANE COUNTY NOXIOUS WEED DEPT KS 23249	Musk Thistle		MILESTONE + ESCORT	Private Pasture	3.25	14.28	46.41
06/22/21	3337	MARK WEST LANE COUNTY NOXIOUS WEED DEPT KS 23249	Musk Thistle		MILESTONE + ESCORT	Private Pasture	2.00	14.28	28.56
06/30/21	3339	HOWARD BURNETT MICHAEL L MARTINDALE 62279	Field Bindweed	160.0	DICAMBA + 2-4 D	Private Fallow	20.00	14.28	285.60
06/30/21	3340	HOWARD BURNETT MICHAEL L MARTINDALE 62279	Field Bindweed	60.0	DICAMBA + 2-4 D	Private Fallow	7.50	14.28	107.10
07/06/21	3341	Lane County Public Wo LANE COUNTY NOXIOUS WEED DEPT KS 23249	Other	450.0	2-4 D lv ester 6#	#####	56.25	16.80	945.00
07/06/21	3342	Edwin McLeish LANE COUNTY NOXIOUS WEED DEPT KS 23249	Field Bindweed		TORDON + 2-4 D	Private CRP	0.50	14.28	7.14
07/19/21	3348	GENE WILKENS GENE WILKENS 57414	Field Bindweed	280.0	2-4 D lve 6# (alligare, cornbelt)	#####	35.00	14.28	499.80
07/19/21	3349	LONNIE TERWILLIGER LANE COUNTY NOXIOUS WEED DEPT KS 23249	Field Bindweed		TORDON	Private Fallow	0.83	14.28	11.85
07/19/21	3350	STACY LAWRENCE LANE COUNTY NOXIOUS WEED DEPT KS 23249	Field Bindweed	20.0	TORDON + 2-4 D	Private Fallow	2.50	14.28	35.70
07/19/21	3351	BILL BRYANT LANE COUNTY NOXIOUS WEED DEPT KS 23249	Field Bindweed		2-4 D lve 6# (alligare, cornbelt)	Private Other	0.13	14.28	1.79
07/20/21	3352	KEITH DICKEY KEITH DICKY	Field Bindweed	40.0	DICAMBA + 2-4 D	Private Fallow	5.00	14.28	71.40
07/22/21	3353	KDOT LANE COUNTY NOXIOUS WEED DEPT KS 23249	Field Bindweed	24.5	TORDON + 2-4 D	#####	4.58	16.80	76.94

# Lane County Weed Department

## Chemical Journal

Start Date    End Date  
01/01/21    12/31/21

2 4-D LV6		Alligare		81927-39						
Date	Inv	Owner	Weed	Acres	Treatment	Application	Qty	Rate	Chemical	
07/22/21	3354	GENE WILKENS	Field Bindweed	800.1	DICAMBA (BANVEL,CLARITY,VAN QUISH,DIABLO)	#####	5.00	14.28	71.40	
		GENE WILKENS 57414								
07/26/21	3355	LONNIE TERWILLIGER	Field Bindweed		TORDON + 2-4 D	Private Fallow	0.13	14.28	1.79	
		LANE COUNTY NOXIOUS WEED DEPT KS 23249								
08/23/21	3358	GENE WILKENS	Field Bindweed	120.0	2-4 D lve 6# (alligare,cornebelt)	Private Fallow	15.00	19.55	293.25	
		GENE WILKENS 57414								
08/23/21	3359	JON HAAG	Field Bindweed	200.0	2-4 D lve 6# (alligare,cornebelt)	Private Fallow	12.50	19.55	244.38	
		JON HAAG 58007								
08/24/21	3361	VANCE EHMKE	Field Bindweed	1440.0	QUINSTAR 4L	Private Fallow	45.00	19.55	879.75	
		TERRY D FAUROT KS-1A 16342								
08/24/21	3363	GENE WILKENS	Field Bindweed	200.0	2-4 D lve 6# (alligare,cornebelt)	Private Fallow	25.00	19.55	488.75	
		GENE WILKENS 57414								
08/25/21	3365	VANCE EHMKE	Field Bindweed	160.0	QUINSTAR 4L	Private Fallow	5.00	19.55	97.75	
		TERRY D FAUROT KS-1A 16342								
09/14/21	3374	LONNIE TERWILLIGER	Field Bindweed		Mad dog plus	Private Fallow	0.13	19.55	2.44	
		LANE COUNTY NOXIOUS WEED DEPT KS 23249								
09/15/21	3376	TODD KOCH	Field Bindweed	0.0	2-4 D lve 6# (alligare,cornebelt)	Private Other	0.31	19.55	6.11	
		VON JOHNSTON 23249								
10/18/21	3381	Lane County Public Wo	Other	450.0	2-4 D lv ester 6#	#####	56.25	23.00	1,293.75	
		LANE COUNTY NOXIOUS WEED DEPT KS 23249								
10/22/21	3383	Lane County Public Wo	Field Bindweed	175.0	2-4 D LVE 6#	#####	21.88	23.00	503.13	
		LANE COUNTY NOXIOUS WEED DEPT KS 23249								
10/29/21	3384	VON JOHNSTON	Field Bindweed	80.0	2-4 D LVE 6#	Private Fallow	10.00	19.55	195.50	
		VON JOHNSTON 23249								
11/03/21	3385	GENE WILKENS	Field Bindweed	1920.1	DICAMBA + 2-4 D	#####	120.00	19.55	2,346.00	
		GENE WILKENS 57414								
11/30/21	3382	FAIRGROUNDS	Other	8.0	2-4 D lv ester 6#	County Other	1.00	23.00	23.00	
		LANE COUNTY NOXIOUS WEED DEPT KS 23249								
12/22/21	3386	VANCE EHMKE	Field Bindweed	1280.0	2-4 D LVE 6#	Private Fallow	60.00	20.10	1,206.00	
		TERRY D FAUROT KS-1A 16342								
Total 2 4-D LV6				9366.7			705.5225 gal		12,461.11	

# Lane County Weed Department

## Chemical Journal

Start Date      End Date  
01/01/21      12/31/21

DICAMBA		Agri-Star	42750-40							
Date	Inv	Owner	Weed	Acres	Treatment	Application	Qty	Rate	Chemical	
03/01/21	3295	GENE WILKENS GENE WILKENS 57414	Field Bindweed	480.0	DICAMBA + 2-4 D	Private Fallow	70.00	26.77	1,873.90	
05/12/21	3305	VANCE EHMKE TERRY D FAUROT KS-1A 16342	Field Bindweed	200.0	2-4 D lve 6# (alligare, cornbelt)	#####	15.00	27.07	406.05	
05/24/21	3309	TY PANZNER Mark Shapland 27879	Field Bindweed	20.0	DICAMBA + 2-4 D	Private Pasture	2.50	27.07	67.68	
06/07/21	3317	DALE REIFSCHNEIDE LEON SCHECK	Musk Thistle	40.0	DICAMBA + 2-4 D	Private Pasture	2.50	27.07	67.68	
06/17/21	3327	VANCE EHMKE TERRY D FAUROT KS-1A 16342	Field Bindweed	160.0	2-4 D lve 6# (alligare, cornbelt)	Private Fallow	10.00	27.07	270.70	
06/30/21	3339	HOWARD BURNETT MICHAEL L MARTINDALE 62279	Field Bindweed	160.0	DICAMBA + 2-4 D	Private Fallow	20.00	27.07	541.40	
06/30/21	3340	HOWARD BURNETT MICHAEL L MARTINDALE 62279	Field Bindweed	60.0	DICAMBA + 2-4 D	Private Fallow	7.50	27.07	203.03	
07/06/21	3341	Lane County Public Wo LANE COUNTY NOXIOUS WEED DEPT KS 23249	Other	450.0	2-4 D lv ester 6#	#####	22.50	31.85	716.63	
07/19/21	3348	GENE WILKENS GENE WILKENS 57414	Field Bindweed	280.0	2-4 D lve 6# (alligare, cornbelt)	#####	27.50	27.07	744.43	
07/20/21	3352	KEITH DICKEY KEITH DICKY	Field Bindweed	40.0	DICAMBA + 2-4 D	Private Fallow	2.50	27.07	67.68	
07/22/21	3354	GENE WILKENS GENE WILKENS 57414	Field Bindweed	800.1	DICAMBA (BANVEL, CLARITY, VAN QUISH, DIABLO)	#####	50.00	27.07	1,353.50	
08/24/21	3361	VANCE EHMKE TERRY D FAUROT KS-1A 16342	Field Bindweed	1440.0	QUINSTAR 4L	Private Fallow	45.00	27.07	1,218.15	
08/25/21	3365	VANCE EHMKE TERRY D FAUROT KS-1A 16342	Field Bindweed	160.0	QUINSTAR 4L	Private Fallow	5.00	27.07	135.35	
09/15/21	3376	TODD KOCH VON JOHNSTON 23249	Field Bindweed	0.0	2-4 D lve 6# (alligare, cornbelt)	Private Other	0.13	27.07	3.38	
10/18/21	3381	Lane County Public Wo LANE COUNTY NOXIOUS WEED DEPT KS 23249	Other	450.0	2-4 D lv ester 6#	#####	22.50	31.85	716.63	
10/22/21	3383	Lane County Public Wo LANE COUNTY NOXIOUS WEED DEPT KS 23249	Field Bindweed	175.0	2-4 D LVE 6#	#####	11.00	31.85	350.35	
11/30/21	3382	FAIRGROUNDS LANE COUNTY NOXIOUS WEED DEPT KS 23249	Other	8.0	2-4 D lv ester 6#	County Other	0.38	31.85	11.94	
12/22/21	3386	VANCE EHMKE TERRY D FAUROT KS-1A 16342	Field Bindweed	1280.0	2-4 D LVE 6#	Private Fallow	15.00	27.07	406.05	
<b>Total DICAMBA</b>				6203.1			329 gal		9,154.53	

# Lane County Weed Department

## Chemical Journal

Start Date    End Date  
01/01/21    12/31/21

ESCORT										Dupont		352-439	
Date	Inv	Owner	Weed	Acres	Treatment	Application	Qty	Rate	Chemical				
05/05/21	3303	JENNISON RANCH	Musk Thistle	32.0	MILESTONE + ESCORT	Private Pasture	16.00	2.00	32.00				
		RICHARD JENNISON KS LE 25377											
06/14/21	3324	GUY WAYNE JOHNST	Musk Thistle	4.6	MILESTONE + ESCORT	Private Pasture	8.00	2.00	16.00				
06/22/21	3332	MARLENE BOOMHOW	Musk Thistle		MILESTONE + ESCORT	Private Pasture	8.25	2.00	16.50				
		LANE COUNTY NOXIOUS WEED DEPT KS 23249											
06/22/21	3333	CLIFF MAGIE	Musk Thistle	8.0	MILESTONE + ESCORT	Private Pasture	6.00	2.00	12.00				
		LANE COUNTY NOXIOUS WEED DEPT KS 23249											
06/22/21	3334	SHERRIE EHMKE	Musk Thistle	11.0	MILESTONE + ESCORT	Private Pasture	8.25	2.00	16.50				
		LANE COUNTY NOXIOUS WEED DEPT KS 23249											
06/22/21	3335	EUGENE SHAPLAND	Musk Thistle		MILESTONE + ESCORT	Private Pasture	27.00	2.00	54.00				
		LANE COUNTY NOXIOUS WEED DEPT KS 23249											
06/22/21	3336	J. D. ERSKIN	Musk Thistle		MILESTONE + ESCORT	Private Pasture	18.75	2.00	37.50				
		LANE COUNTY NOXIOUS WEED DEPT KS 23249											
06/22/21	3337	MARK WEST	Musk Thistle		MILESTONE + ESCORT	Private Pasture	12.00	2.00	24.00				
		LANE COUNTY NOXIOUS WEED DEPT KS 23249											
Total ESCORT				55.6			104.25 oz		208.50				

IMITATOR PLUS										Drexel Chemical Co. 19713-526	
Date	Inv	Owner	Weed	Acres	Treatment	Application	Qty	Rate	Chemical		
09/20/21	3378	James Johnston	Field Bindweed	128.0	GLYPHOSATE	Private Fallow	30.00	20.40	612.00		
		JAMES A JOHNSTON KS 57076									
09/22/21	3379	James Johnston	Field Bindweed	32.0	GLYPHOSATE	Private Fallow	7.50	20.40	153.00		
		JAMES A JOHNSTON KS 57076									
Total IMITATOR PLUS				160.0			37.5 gal		765.00		

MAD DOG PLUS										Loveland Products In 34704-890	
Date	Inv	Owner	Weed	Acres	Treatment	Application	Qty	Rate	Chemical		
04/30/21	3300	HOWARD BURNETT	Field Bindweed	30.0	ROUNDUP + 2-4 D	Private Fallow	15.00	9.77	146.55		
		MICHAEL L MARTINDALE 62279									
04/30/21	3301	HOWARD BURNETT	Field Bindweed	80.0	ROUNDUP + 2-4 D	Private Fallow	15.00	9.77	146.55		
		MICHAEL L MARTINDALE 62279									
04/30/21	3302	KEITH DICKEY	Field Bindweed	40.0	Mad dog plus	Private Fallow	5.00	9.77	48.85		
		KEITH DICKY									
05/12/21	3305	VANCE EHMKE	Field Bindweed	200.0	2-4 D lve 6# (alligare, cornbelt)	#####	17.50	9.77	170.98		
		TERRY D FAUROT KS-1A 16342									
06/30/21	3340	HOWARD BURNETT	Field Bindweed	60.0	DICAMBA + 2-4 D	Private Fallow	15.00	9.77	146.55		
		MICHAEL L MARTINDALE 62279									
07/20/21	3352	KEITH DICKEY	Field Bindweed	40.0	DICAMBA + 2-4 D	Private Fallow	5.00	9.77	48.85		
		KEITH DICKY									
09/07/21	3370	LEON SCHECK	Other	10.0	GLYPHOSATE	Private Other	2.50	9.77	24.43		
		LEON SCHECK									
09/14/21	3374	LONNIE TERWILLIGER	Field Bindweed		Mad dog plus	Private Fallow	0.25	9.77	2.44		
		LANE COUNTY NOXIOUS WEED DEPT KS 23249									
09/14/21	3375	James Johnston	Field Bindweed	100.0	Mad dog plus	Private Fallow	12.50	9.77	122.13		
		JAMES A JOHNSTON KS 57076									
Total MAD DOG PLUS				560.0			87.75 gal		857.33		

# Lane County Weed Department

## Chemical Journal

Start Date    End Date  
01/01/21    12/31/21

MILESTONE										Dow-Agrosciences 62719-519										
Date	Inv	Owner	Weed	Acres	Treatment	Application	Qty	Rate	Chemical											
05/05/21	3303	JENNISON RANCH RICHARD JENNISON KS LE 25377	Musk Thistle	32.0	MILESTONE + ESCORT	Private Pasture	4.00	60.14	240.56											
05/20/21	3308	SHIRLEY EATON PAULA GOUGH 50590	Musk Thistle	4.6	MILESTONE	Private Pasture	1.00	60.14	60.14											
05/24/21	3310	BILL BULINSKI	Musk Thistle	4.6	MILESTONE	Private Pasture	1.00	60.14	60.14											
06/01/21	3313	KEITH DICKEY KEITH DICKY	Musk Thistle	4.6	MILESTONE	Private Pasture	1.00	60.14	60.14											
06/11/21	3322	GUY WAYNE JOHNST	Musk Thistle	4.6	MILESTONE	Private Pasture	1.00	60.14	60.14											
06/14/21	3324	GUY WAYNE JOHNST	Musk Thistle	4.6	MILESTONE + ESCORT	Private Pasture	1.00	60.14	60.14											
06/14/21	3325	RHONDA BANTER KEITH DICKY	Musk Thistle	4.6	MILESTONE	Private CRP	1.00	60.14	60.14											
06/16/21	3326	City of Dighton Craig Collins 12997	Field Bindweed	4.6	MILESTONE	City Other	1.00	60.14	60.14											
06/18/21	3330	PAULA GOUGH PAULA GOUGH 50590	Musk Thistle	4.6	MILESTONE	Private Pasture	1.00	60.14	60.14											
06/22/21	3332	MARLENE BOOMHOW LANE COUNTY NOXIOUS WEED DEPT KS 23249	Musk Thistle		MILESTONE + ESCORT	Private Pasture	2.40	60.14	144.34											
06/22/21	3333	CLIFF MAGIE LANE COUNTY NOXIOUS WEED DEPT KS 23249	Musk Thistle	8.0	MILESTONE + ESCORT	Private Pasture	1.75	60.14	105.25											
06/22/21	3334	SHERRIE EHMKE LANE COUNTY NOXIOUS WEED DEPT KS 23249	Musk Thistle	11.0	MILESTONE + ESCORT	Private Pasture	2.40	60.14	144.34											
06/22/21	3335	EUGENE SHAPLAND LANE COUNTY NOXIOUS WEED DEPT KS 23249	Musk Thistle		MILESTONE + ESCORT	Private Pasture	7.80	60.14	469.09											
06/22/21	3336	J. D. ERSKIN LANE COUNTY NOXIOUS WEED DEPT KS 23249	Musk Thistle		MILESTONE + ESCORT	Private Pasture	5.50	60.14	330.77											
06/22/21	3337	MARK WEST LANE COUNTY NOXIOUS WEED DEPT KS 23249	Musk Thistle		MILESTONE + ESCORT	Private Pasture	3.50	60.14	210.49											
Total MILESTONE				87.8				35.35 qt		2,125.96										

# Lane County Weed Department

## Chemical Journal

Start Date    End Date  
01/01/21    12/31/21

QUINSTAR										Albaugh,LLC		42750-88	
Date	Inv	Owner	Weed	Acres	Treatment	Application	Qty	Rate	Chemical				
06/01/21	3311	PAULA GOUGH PAULA GOUGH 50590	Field Bindweed	10.0	QUINSTAR	Private Fallow	5.00	27.58	137.90				
06/01/21	3312	SHIRLEY EATON PAULA GOUGH 50590	Field Bindweed	10.0	QUINSTAR	Private Fallow	5.00	27.58	137.90				
06/04/21	3316	JON HAAG JON HAAG 58007	Field Bindweed	200.0	QUINSTAR	Private Fallow	100.00	27.58	2,758.00				
06/09/21	3320	BRYCE SCHWARTZ LLOYD M HORN KKS 4573 1A	Field Bindweed	350.0	QUINSTAR	Private Fallow	140.00	27.58	3,861.20				
08/19/21	3356	DON HINEMAN ANDREW HINEMAN 56163	Field Bindweed	150.0	QUINSTAR	Private Fallow	60.00	27.58	1,654.80				
08/20/21	3357	Shull Properties LLC BROOKS WICK 12951 LE 1A	Field Bindweed	250.0	QUINSTAR	Private Fallow	100.00	27.58	2,758.00				
08/25/21	3364	VON JOHNSTON VON JOHNSTON 23249	Field Bindweed	80.0	QUINSTAR	Private Fallow	40.00	27.58	1,103.20				
08/25/21	3366	CURT SHULL BROOKS WICK 12951 LE 1A	Field Bindweed	160.0	QUINSTAR	Private Fallow	80.00	27.58	2,206.40				
09/01/21	3367	DON HINEMAN ANDREW HINEMAN 56163	Field Bindweed	70.0	QUINSTAR	Private Fallow	35.00	27.58	965.30				
09/02/21	3368	DON HINEMAN ANDREW HINEMAN 56163	Field Bindweed	170.0	QUINSTAR	Private Fallow	85.00	27.58	2,344.30				
09/03/21	3369	DON HINEMAN ANDREW HINEMAN 56163	Field Bindweed	30.0	QUINSTAR	Private Fallow	15.00	27.58	413.70				
<b>Total QUINSTAR</b>				1480.0			665 lb		18,340.70				

QUINSTAR 4L										Albaugh Inc		42750-169	
Date	Inv	Owner	Weed	Acres	Treatment	Application	Qty	Rate	Chemical				
06/18/21	3329	Bill McLeish EDWIN I MCLEISH 63997	Field Bindweed	480.0	QUINSTAR 4L	#####	30.00	146.20	4,386.00				
06/25/21	3338	Bill McLeish EDWIN I MCLEISH 63997	Field Bindweed	160.0	QUINSTAR 4L	Private Fallow	10.00	146.20	1,462.00				
08/24/21	3361	VANCE EHMKE TERRY D FAUROT KS-1A 16342	Field Bindweed	1440.0	QUINSTAR 4L	Private Fallow	90.00	146.20	13,158.00				
08/24/21	3362	MICASA FAMILY TRU Mark Vance G. C. COOP 23972	Field Bindweed	400.0	QUINSTAR 4L	Private Fallow	25.00	146.20	3,655.00				
08/25/21	3365	VANCE EHMKE TERRY D FAUROT KS-1A 16342	Field Bindweed	160.0	QUINSTAR 4L	Private Fallow	10.00	146.20	1,462.00				
09/09/21	3373	HEATH FARMS Mark Vance G. C. COOP 23972	Field Bindweed	560.0	QUINSTAR 4L	Private Fallow	35.00	146.20	5,117.00				
09/15/21	3377	E AND M LAND MANA BROOKS WICK 12951 LE 1A	Field Bindweed	1097.4	QUINSTAR 4L	Private Fallow	52.50	146.20	7,675.50				
09/27/21	3380	HEATH FARMS Mark Vance G. C. COOP 23972	Field Bindweed	0.0	QUINSTAR 4L	Private Fallow	5.00	146.20	731.00				
12/22/21	3386	VANCE EHMKE TERRY D FAUROT KS-1A 16342	Field Bindweed	1280.0	2-4 D LVE 6#	Private Fallow	100.00	146.20	14,620.00				
<b>Total QUINSTAR 4L</b>				5577.4			357.5 gal		52,266.50				

# Lane County Weed Department

## Chemical Journal

Start Date    End Date  
01/01/21    12/31/21

RIFLE										
Loveland Products    34704-861										
Date	Inv	Owner	Weed	Acres	Treatment	Application	Qty	Rate	Chemical	
11/03/21	3385	GENE WILKENS GENE WILKENS 57414	Field Bindweed	1920.1	DICAMBA + 2-4 D	#####	120.00	28.14	3,376.80	
12/22/21	3386	VANCE EHMKE TERRY D FAUROT KS-1A 16342	Field Bindweed	1280.0	2-4 D LVE 6#	Private Fallow	60.00	28.93	1,735.80	
Total RIFLE							3200.1		180 gal	5,112.60

TORDON 22K										
Cortiva    62719-6										
Date	Inv	Owner	Weed	Acres	Treatment	Application	Qty	Rate	Chemical	
03/29/21	3296	NORMAN PARKER BRENNER SPRAYING 12677	Field Bindweed	40.0	TORDON	Private CRP	5.00	36.13	180.65	
04/12/21	3297	PAULA GOUGH PAULA GOUGH 50590	Field Bindweed	80.0	TORDON	Private Pasture	10.00	36.13	361.30	
05/07/21	3304	BRYCE SCHWARTZ LLOYD M HORN KKS 4573 1A	Field Bindweed	340.0	TORDON	Private Fallow	42.50	36.13	1,535.53	
05/12/21	3305	VANCE EHMKE TERRY D FAUROT KS-1A 16342	Field Bindweed	200.0	2-4 D lve 6# (alligare, cornbelt)	#####	5.00	36.13	180.65	
05/24/21	3309	TY PANZNER Mark Shapland 27879	Field Bindweed	20.0	DICAMBA + 2-4 D	Private Pasture	2.50	36.13	90.33	
06/08/21	3319	VANCE SHAY VANCE SHAY 29103	Musk Thistle	96.0	TORDON	Private Pasture	7.50	33.12	248.40	
06/10/21	3321	DON HINEMAN ANDREW HINEMAN 56163	Field Bindweed	560.0	TORDON	Private Fallow	70.00	33.12	2,318.40	
06/17/21	3328	VON JOHNSTON VON JOHNSTON 23249	Field Bindweed	480.0	TORDON	Private Fallow	60.00	33.12	1,987.20	
07/06/21	3342	Edwin McLeish LANE COUNTY NOXIOUS WEED DEPT KS 23249	Field Bindweed		TORDON + 2-4 D	Private CRP	0.25	33.12	8.28	
07/07/21	3343	HOWARD BURNETT MICHAEL L MARTINDALE 62279	Field Bindweed	160.0	TORDON	#####	20.00	33.12	662.40	
07/07/21	3344	HOWARD BURNETT MICHAEL L MARTINDALE 62279	Field Bindweed	60.0	TORDON	#####	7.50	33.12	248.40	
07/12/21	3346	DENNIS DOWELL DENNIS DOWELL LE 34725	Field Bindweed	920.0	TORDON	Private Fallow	57.50	33.12	1,904.40	
07/19/21	3349	LONNIE TERWILLIGER LANE COUNTY NOXIOUS WEED DEPT KS 23249	Field Bindweed		TORDON	Private Fallow	0.63	33.12	20.70	
07/19/21	3350	STACY LAWRENCE LANE COUNTY NOXIOUS WEED DEPT KS 23249	Field Bindweed	20.0	TORDON + 2-4 D	Private Fallow	1.25	33.12	41.40	
07/19/21	3351	BILL BRYANT LANE COUNTY NOXIOUS WEED DEPT KS 23249	Field Bindweed		2-4 D lve 6# (alligare, cornbelt)	Private Other	0.10	33.12	3.31	
07/22/21	3353	KDOT LANE COUNTY NOXIOUS WEED DEPT KS 23249	Field Bindweed	24.5	TORDON + 2-4 D	#####	3.06	38.97	119.25	
07/26/21	3355	LONNIE TERWILLIGER LANE COUNTY NOXIOUS WEED DEPT KS 23249	Field Bindweed		TORDON + 2-4 D	Private Fallow	0.06	33.12	2.07	
08/23/21	3360	LONNIE TERWILLIGER LANE COUNTY NOXIOUS WEED DEPT KS 23249	Field Bindweed	4.0	TORDON	Private Fallow	0.25	33.12	8.28	
09/07/21	3371	GUY WAYNE JOHNST SHANE ROOT ROOT SPRAYING SERVICE KS-1A-8111	Field Bindweed	120.0	TORDON	Private CRP	7.50	33.12	248.40	
09/14/21	3374	LONNIE TERWILLIGER LANE COUNTY NOXIOUS WEED DEPT KS 23249	Field Bindweed		Mad dog plus	Private Fallow	0.13	33.12	4.14	
11/30/21	3382	FAIRGROUNDS LANE COUNTY NOXIOUS WEED DEPT KS 23249	Other	8.0	2-4 D lv ester 6#	County Other	1.13	38.97	43.84	
Total TORDON 22K							3132.5		301.8475 gal	10,217.33

# Lane County Weed Department

## Chemical Journal

Start Date    End Date  
01/01/21    12/31/21

TRIMEC 1000		PBI-Gordon Corporat 2217-931								
Date	Inv	Owner	Weed	Acres	Treatment	Application	Qty	Rate	Chemical	
06/14/21	3323	JON HAAG <span style="color: red;">JON HAAG 58007</span>	Other	0.0	OTHER	Private Other	5.00	37.65	188.25	
06/21/21	3331	Rod Thomas <span style="color: red;">ROD THOMAS 45351</span>	Other	0.0	OTHER	Private Other	2.50	37.65	94.13	
07/16/21	3347	JEFF WELLS	Other	0.0	OTHER	Private Other	2.50	37.65	94.13	
<b>Total TRIMEC 1000</b>				0.0			10 gal		376.51	

Triple Threat		Goldstar Products		10088-81-68562					
Date	Inv	Owner	Weed	Acres	Treatment	Application	Qty	Rate	Chemical
06/01/21	3314	Rod Thomas <span style="color: red;">ROD THOMAS 45351</span>	Other	0.0	OTHER	Private Other	1.00	18.50	18.50
<b>Total Triple Threat</b>				0.0			1 gal		18.50

Vista Xrt		Dow-Agrosciences		62719-586					
Date	Inv	Owner	Weed	Acres	Treatment	Application	Qty	Rate	Chemical
07/06/21	3341	Lane County Public Wo <span style="color: red;">LANE COUNTY NOXIOUS WEED DEPT KS 23249</span>	Other	450.0	2-4 D lv ester 6#	#####	7.50	163.84	1,228.80
07/06/21	3342	Edwin McLeish <span style="color: red;">LANE COUNTY NOXIOUS WEED DEPT KS 23249</span>	Field Bindweed		TORDON + 2-4 D	Private CRP	0.25	140.07	35.02
07/19/21	3350	STACY LAWRENCE <span style="color: red;">LANE COUNTY NOXIOUS WEED DEPT KS 23249</span>	Field Bindweed	20.0	TORDON + 2-4 D	Private Fallow	0.78	140.70	109.75
07/22/21	3353	KDOT <span style="color: red;">LANE COUNTY NOXIOUS WEED DEPT KS 23249</span>	Field Bindweed	24.5	TORDON + 2-4 D	#####	2.29	164.79	377.37
07/26/21	3355	LONNIE TERWILLIGER <span style="color: red;">LANE COUNTY NOXIOUS WEED DEPT KS 23249</span>	Field Bindweed		TORDON + 2-4 D	Private Fallow	0.06	140.70	8.79
08/23/21	3360	LONNIE TERWILLIGER <span style="color: red;">LANE COUNTY NOXIOUS WEED DEPT KS 23249</span>	Field Bindweed	4.0	TORDON	Private Fallow	0.25	140.70	35.18
09/15/21	3376	TODD KOCH <span style="color: red;">VON JOHNSTON 23249</span>	Field Bindweed	0.0	2-4 D lve 6# (alligare, cornbelt)	Private Other	0.19	140.70	26.38
10/18/21	3381	Lane County Public Wo <span style="color: red;">LANE COUNTY NOXIOUS WEED DEPT KS 23249</span>	Other	450.0	2-4 D lv ester 6#	#####	22.50	164.79	3,707.78
10/22/21	3383	Lane County Public Wo <span style="color: red;">LANE COUNTY NOXIOUS WEED DEPT KS 23249</span>	Field Bindweed	175.0	2-4 D LVE 6#	#####	16.40	164.79	2,702.56
11/30/21	3382	FAIRGROUNDS <span style="color: red;">LANE COUNTY NOXIOUS WEED DEPT KS 23249</span>	Other	8.0	2-4 D lv ester 6#	County Other	2.63	164.79	432.57
<b>Total Vista Xrt</b>				1131.5			52.845 gal		8,664.20



# Lane County Weed Department

## Chemical Journal

Start Date    End Date  
01/01/21    12/31/21

Weather Guard			Loveland Products In 34704-50056						
Date	Inv	Owner	Weed	Acres	Treatment	Application	Qty	Rate	Chemical
04/27/21	3298	JUSTIN WHIPPLE	Other	10.0	OTHER	Private Pasture	2.50	32.00	80.00
		JAKE WHIPPLE							
07/06/21	3342	Edwin McLeish	Field Bindweed		TORDON + 2-4 D	Private CRP	0.13	32.00	4.00
		LANE COUNTY NOXIOUS WEED DEPT KS 23249							
07/19/21	3350	STACY LAWRENCE	Field Bindweed	20.0	TORDON + 2-4 D	Private Fallow	0.25	32.00	8.00
		LANE COUNTY NOXIOUS WEED DEPT KS 23249							
07/22/21	3353	KDOT	Field Bindweed	24.5	TORDON + 2-4 D	#####	1.03	32.00	32.96
		LANE COUNTY NOXIOUS WEED DEPT KS 23249							
07/26/21	3355	LONNIE TERWILLIGER	Field Bindweed		TORDON + 2-4 D	Private Fallow	0.03	32.00	1.02
		LANE COUNTY NOXIOUS WEED DEPT KS 23249							
09/08/21	3372	VON JOHNSTON	Other	0.0	OTHER	Private Other	5.00	32.00	160.00
		VON JOHNSTON 23249							
10/18/21	3381	Lane County Public Wo	Other	450.0	2-4 D lv ester 6#	#####	11.25	32.00	360.00
		LANE COUNTY NOXIOUS WEED DEPT KS 23249							
10/22/21	3383	Lane County Public Wo	Field Bindweed	175.0	2-4 D LVE 6#	#####	4.38	32.00	140.00
		LANE COUNTY NOXIOUS WEED DEPT KS 23249							
11/30/21	3382	FAIRGROUNDS	Other	8.0	2-4 D lv ester 6#	County Other	1.25	32.00	40.00
		LANE COUNTY NOXIOUS WEED DEPT KS 23249							
Total Weather Guard				687.5			25.812 gal		825.98

Weather Guard Complete			Loveland Products 34704-50056						
Date	Inv	Owner	Weed	Acres	Treatment	Application	Qty	Rate	Chemical
07/19/21	3349	LONNIE TERWILLIGER	Field Bindweed		TORDON	Private Fallow	16.00	0.25	4.00
		LANE COUNTY NOXIOUS WEED DEPT KS 23249							
07/19/21	3351	BILL BRYANT	Field Bindweed		2-4 D lve 6# (alligare, cornbelt)	Private Other	0.32	0.25	0.08
		LANE COUNTY NOXIOUS WEED DEPT KS 23249							
08/23/21	3360	LONNIE TERWILLIGER	Field Bindweed	4.0	TORDON	Private Fallow	0.64	0.25	0.16
		LANE COUNTY NOXIOUS WEED DEPT KS 23249							
Total Weather Guard Complete				4.0			16.96 oz		4.24