

CAPITAL OUTLAY FUND

Beginning Balance	28,697
Receipts	
Expenditures	
Identify Purchases:	

Ending Balance	28,697

TOTAL ESTIMATED ACREAGE OF NOXIOUS WEEDS							
	Private Lands	County Lands	Township Lands	State Lands	Federal Lands	City Gov. Lands	Total
Field Bindweed (FB)	4800	320	5	80		5	5210
Musk Thistle (MT)	6900	80	5	10			6995
Johnsongrass (JG)							
Bur Ragweed (BR)	420	30		5			455
Canada Thistle (CT)	540	20		2			562
Leafy Spurge (LS)							
Hoary Cress (HC)							
Sericea Lespedeza (SL)							
Russian Knapweed (RK)							
Bull Thistle	500	10	5	5			520
TOTAL	13160	460	15	102		5	13742

ESTIMATED ACREAGE OF NOXIOUS WEEDS ON PRIVATE LANDS SUB-SECTION										
	Wheat	Corn	Soybean	Grain Sorghum	CRP	Range Pasture	Other Crops	Fallow	Non-Ag.	Total
FB	2200	140	100	200	20	500	40	1400	200	4800
MT		100		100	50	6530		120		6900
JG										
BR	150	100					50	120		420
CT		20	10	20		480		10		540
LS										
HC										
SL										
RK										
BT						500				500
TOTAL	2350	360	110	320	70	8010	90	1650	200	13160

Please check the county-option weeds declared noxious in your county:

Multiflora Rose Bull Thistle

HERBICIDE DISBURSEMENT SUMMARY

Chemical	Purchase Price	Cost Share Price	Total Disbursed in gal., #, oz., etc.
2,4-D Amine			
2,4-D LV Ester		6.00	665 Gal
Aminopyralid [Milestone]		25.00	28 Qts
Dicamba [Banvel, Overdrive, etc.]		25.00	256 Gal
Glyphosate [Roundup, etc.]			
Imazapic [Plateau, etc.]			
Imazapyr [Arsenal, etc.]			
Metsulfuron-methyl [Escort, etc.]		2.50	2155 Oz
Picloram [Grazon, Tordon, Outpost, etc.]		25.00	253 Gal
Sulfosulfuron [Outrider, etc.]			
Triclopyr [Remedy, etc.]			
Pasturegard (Triclopyr+Fluroxypyr)			
2,4-D 5# (Salvo)		5.00	20 Gal


ENFORCEMENT SUMMARY

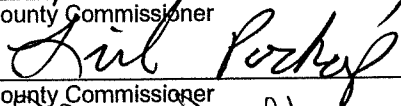
Warning Notices		Enforcement Comments: Phones calls made to three people regarding noxious weds.
Legal Notices		
Court Cases		
Diversion Agreements		
Accounts to Tax Roll		
Meetings Sponsored		
Demonstration Plots		
Weed Free Forage Inspection		
Publish General Notice	1	


SIGNATURES


We certify this is a correct copy of the Rawlins County Noxious Weed Program for 2021.

We certify that Robert Simminger Jr is employed as Rawlins County Noxious Weed Director for 2022.

 Chairman, Board of County Commissioners


 County Commissioner


 County Commissioner


 County Commissioner


 Noxious Weed Director

 Date
1/28/22

 Date
1/28/22

 Date
1-28/22

 Date
1/28/22

 Date

Annual Noxious Weed Eradication Progress Report
Treatment Summary

Rawlins County Noxious Weed Dept

Acres Treated		Private	County	Township	State	Federal	City	Cost Share	Total
Noxious Weed									
Bull Thistle								179.6	179.6
Bur Ragweed								10	10
Canada Thistle								170	170
Field Bindweed								548.8	548.8
Musk Thistle								7558.78	7558.78
Totals								8467.18	8467.18

Annual Noxious Weed Eradication Progress Report

Rawlins County Noxious Weed Dept

2021 ★

Bur Ragweed

	January	February	March	April	May	June	July	August	September	October	November	December:	Totals
Enforcement													0
Warning Notice													0
Legal Notice													0
Court Cases													0
Diversion Agreements													0

Acreage Treated	January	February	March	April	May	June	July	August	September	October	November	December:	Totals
								10.0					10.0
Cost Share								10.0					10.0

Total Acreage

Approved Herbicides and Methods	January	February	March	April	May	June	July	August	September	October	November	December:	Totals
TORDON								10.0					10.0
Total Acreage								10.0					10.0

Annual Noxious Weed Eradication Progress Report

Rawlins County Noxious Weed Dept

2021 ★

Bull Thistle

	January	February	March	April	May	June	July	August	September	October	November	December:	Totals
Enforcement													0
Warning Notice													0
Legal Notice													0
Court Cases													0
Diversion Agreements													0
Acreage Treated	88.6	49.0	10.0	32.0	10.0	32.0	10.0	32.0	10.0	32.0	10.0	32.0	179.6
Cost Share	88.6	49.0	10.0	32.0	10.0	32.0	10.0	32.0	10.0	32.0	10.0	32.0	179.6
Total Acreage	88.6	49.0	10.0	32.0	10.0	32.0	10.0	32.0	10.0	32.0	10.0	32.0	179.6
Approved Herbicides and Methods													Totals
2-4 D Amine or LV Ester													10.0
Picloram													169.6
Total Acreage	88.6	49.0	10.0	32.0	10.0	32.0	10.0	32.0	10.0	32.0	10.0	32.0	179.6

Annual Noxious Weed Eradication Progress Report

Rawlins County Noxious Weed Dept

2021 ★

Canada Thistle

	January	February	March	April	May	June	July	August	September	October	November	December:	Totals
Enforcement													0
Warning Notice													0
Legal Notice													0
Court Cases													0
Diversion Agreements													0

Acreage Treated	January	February	March	April	May	June	July	August	September	October	November	December:	Totals
Cost Share						170.0							170.0
Total Acreage						170.0							170.0

Approved Herbicides and Methods	January	February	March	April	May	June	July	August	September	October	November	December:	Totals
TORDON						170.0							170.0
Total Acreage						170.0							170.0

Annual Noxious Weed Eradication Progress Report

Rawlins County Noxious Weed Dept

2021 ★

Field Bindweed

	January	February	March	April	May	June	July	August	September	October	November	December:	Totals
Enforcement													0
Warning Notice													0
Legal Notice													0
Court Cases													0
Diversion Agreements													0
Acreage Treated													Totals
Cost Share													259.0
				41.8		10.0	55.0	134.0	22.0	286.0			548.8
Total Acreage				41.8		10.0	136.0	312.0	22.0	286.0			807.8
Approved Herbicides and Methods													Totals
2-4 LV ESTER						10.0			22.0	16.0			48.0
DICAMIBA (BANVEL, CLARITY, VANQU				41.8				88.0					129.8
TORDON							55.0	46.0		270.0			371.0
Total Acreage				41.8		10.0	55.0	134.0	22.0	286.0			548.8

Annual Noxious Weed Eradication Progress Report

Rawlins County Noxious Weed Dept

2021 ★

Musk Thistle

	January	February	March	April	May	June	July	August	September	October	November	December	Totals
Enforcement													0
Warning Notice													0
Legal Notice													0
Court Cases													0
Diversion Agreements													0
Acreage Treated	154.0	586.0	747.7	5185.5	770.6	65.0	50.0						7558.8
Cost Share	154.0	586.0	747.7	5185.5	770.6	65.0	50.0						7558.8
Total Acreage	154.0	586.0	747.7	5185.5	770.6	65.0	50.0						7558.8
Approved Herbicides and Methods	January	February	March	April	May	June	July	August	September	October	November	December	Totals
2-4 LV ESTER				314.0	40.0	907.0							1261.0
DICAMIBA (BANVEL, CLARITY, VANQU					192.7	331.5	306.7						830.9
DICAMIBA + 2-4 D						20.0							20.0
Grazon NXT			154.0	62.0		98.8	161.4						476.2
Milestone				8.0	30.0	76.0							114.0
Plotter				162.0	240.0	2830.7	140.1	40.0	50.0				3462.8
RIFLE					25.0	74.0	80.0						179.0
TORDON				40.0	220.0	847.5	82.4	25.0					1214.9
Total Acreage	154.0	586.0	747.7	5185.5	770.6	65.0	50.0						7558.8