

# Annual Noxious Weed Eradication Progress Report

## Osage County Weed Department

Year  
2021 ★

### Estimated Acreage of Noxious Weeds

Noxious Weed	Private	County	Township	State	Federal	City	Total
Field Bindweed	1416.0	10.0				0.0	1426.0
Johnsongrass	3621.6	10.0	75.0	50.0	120.0	5.0	3881.6
Musk Thistle	7747.0	4.0	5.0	10.0	10.0	1.0	7777.0
Other	0.0				5.0		5.0
Sericea Lespedeza	14962.0	1.0	5.0	10.0	200.0	0.0	15178.0
<b>Totals</b>	<b>27746.6</b>	<b>25.0</b>	<b>85.0</b>	<b>70.0</b>	<b>335.0</b>	<b>6.0</b>	<b>28267.6</b>

RECEIVED  
FEB 14 2022  
Plant Protection

### Estimated Acreage of Noxious Weed on Private Land sub-section

Noxious Weed	Wheat	Com	Soybean	Grain	CRP	Pasture	Other	Fallow	Non-Ag	Total
Field Bindweed		21.6	36.0			1208.0	14.4		136.0	1416.0
Johnsongrass		5.0	43.2		5.0	1273.2	1180.0		1115.2	3621.6
Musk Thistle		0.0	0.0		3.0	5488.8	1151.6	0.0	1103.6	7747.0
Other							0.0			0.0
Sericea Lespedeza		0.0	0.0		1150.0	13344.8	194.4	14.4	258.4	14962.0
<b>Totals</b>		<b>26.6</b>	<b>79.2</b>		<b>1158.0</b>	<b>21314.8</b>	<b>2540.4</b>	<b>14.4</b>	<b>2613.2</b>	<b>27746.6</b>

Weeds declared Noxious by the County: Multiflora Rose  Bull Thistle

### Herbicide Disbursement Summary

Chemical	Purchase Price	Cost Share Price	Total Disbursed
2,4-D AMINE	\$13.00	\$12.00	2080.000 gal
2-4 D LOVOL	\$17.37	\$15.20	225.000 gal
AMINOPYRALID	\$65.75	\$55.00	169.000 QT
GLYPHOSATE	\$21.66	\$14.46	1825.000 gal
IMAZAPIC	\$97.49	\$75.00	8.500 gal
METSULFURON METHYL	\$3.09	\$2.50	10456.000 oz
Picloram	\$50.00	\$40.00	192.500 gal
TRICLOPYR	\$49.89	\$45.00	1178.000 gal
TRICLOPYR+FLUROXYPYR	\$88.00	\$70.00	643.000 gal




### Enforcement Summary


Warning Notices	19	Diversion Agreements		Demonstration Plots	2
Legal Notices		Accounts to Tax Roll	0	Feed and Hay Inspection	0
Court Cases		Meetings Sponsored	0	Publish General Notice	1

Enforcement Comments:

We certify this is a correct copy of the Osage County Weed Department Program for 2021

We certify that Kevin Culley is employed as Osage County Weed Department Director for 2022

 2/7/2022  
 Chairman, Board of County Commissioners Date  
 2/7/2022  
 County Commissioner Date  
 2-7-2022  
 County Commissioner Date

County Commissioner Date  
 County Commissioner Date  
 2/7/22  
 County Noxious Weed Director Date

# Annual Noxious Weed Eradication Progress Report 2021



as required by KSA 2-1316

**Osage County Weed Department**

Noxious Weed Supervisor:

**Kevin Culley**

**Noxious Weed Department Personnel**

Name	Job Title	% Time Spent on Noxious Weeds	Weed Director Salary
Kevin Culley	Weed Director	100	[REDACTED]
Ethan Thompson	Office Part Time	50	[REDACTED]

**Financial Summary - Noxious Weed Fund**

	Amount
Mil levy for 2021	0.524
County valuation for 2021	\$164,329,056.00
Beginning Budget Balance for 2021	\$286,828.00
<b>Revenues</b>	
COUNTY APPROPRIATION	\$93,624.20
CURRENT REIMBURSEMENTS	\$175,823.81
<b>Total Revenue</b>	<b>\$269,448.01</b>
<b>Expenditures</b>	
CONTRACTUAL	\$10,711.30
PERSONNEL	\$37,998.96
CHEMICAL PURCHASES	\$184,632.47
<b>Total Expenditures</b>	<b>\$233,342.73</b>
<b>Ending Budget Balance</b>	<b>\$36,105.28</b>

Carryover to next year's budget for 2021 to 2022 \$34,194.26

**Capital Outlay Fund**

	Amount
Beginning Balance	\$5,000.00
Receipts	\$0.00
Expenditures	\$0.00
<b>Ending Balance</b>	<b>\$5,000.00</b>

Annual Noxious Weed Eradication Progress Report  
Treatment Summary

2021 ★

Osage County Weed Department

Acres Treated

Noxious Weed	Private	County	Township	State	Federal	City	Cost Share	Total
Field Bindweed	1650	75				35		1760
Johnsongrass	451	313				25		789
Musk Thistle	8488.1	0.1						8488.2
Sericea Lespedeza	16232.7	6424						22656.7
Totals	26821.8	6812.1				60		33693.9

Acres Treated on Private Land sub-section

Noxious Weed	Wheat	Corn	Soybean	Grain	CRP	Pasture	Other	Fallow	Non-Ag	Total
Field Bindweed						1480	80		90	1650
Johnsongrass					256	195				451
Musk Thistle						8398.1	10		80	8488.1
Sericea Lespedeza			32			15910.1	285.3		5.3	16232.7
Totals			32		256	25983.2	375.3		175.3	26821.8

# Annual Noxious Weed Eradication Progress Report

## Osage County Weed Department

### Field Bindweed

2021 ★

	January	February	March	April	May	June	July	August	September	October	November	December	Totals
Enforcement													0
Warning Notice													0
Legal Notice													0
Court Cases													0
Diversion Agreements													0

Acreage Treated	January	February	March	April	May	June	July	August	September	October	November	December	Totals
City													35.0
County							75.0			15.0	20.0		75.0
Private Non-Ag			20.0	10.0	25.0	35.0							90.0
Private Other					40.0	20.0	10.0	10.0					80.0
Private Pasture			180.0	330.0	80.0	95.0	135.0	510.0	150.0				1480.0
<b>Total Acreage</b>			200.0	340.0	145.0	150.0	220.0	520.0	165.0	20.0			1760.0

Approved Herbicides and Methods	January	February	March	April	May	June	July	August	September	October	November	December	Totals
2-4 D AMINE			130.0	250.0	30.0		105.0	510.0	140.0				1165.0
2-4 LV ESTER			20.0				60.0	5.0					85.0
ROUNDUP			50.0	90.0	115.0	150.0	55.0	5.0	25.0	20.0			510.0
<b>Total Acreage</b>			200.0	340.0	145.0	150.0	220.0	520.0	165.0	20.0			1760.0

# Annual Noxious Weed Eradication Progress Report

## Osage County Weed Department

Johnsongrass

2021 ★

	January	February	March	April	May	June	July	August	September	October	November	December:	Totals
Enforcement													
Warning Notice							1						1
Legal Notice													0
Court Cases													0
Diversion Agreements													0

Acreage Treated	January	February	March	April	May	June	July	August	September	October	November	December:	Totals
City							10.0						25.0
County							313.0						313.0
Private CRP				64.0		128.0	64.0						256.0
Private Pasture					5.0	90.0	25.0	55.0		20.0			195.0
<b>Total Acreage</b>				64.0	5.0	218.0	412.0	55.0		35.0			789.0

Approved Herbicides and Methods	January	February	March	April	May	June	July	August	September	October	November	December:	Totals
PLATEAU				64.0		128.0	352.0						544.0
ROUNDUP					5.0	90.0	60.0	55.0		35.0			245.0
<b>Total Acreage</b>				64.0	5.0	218.0	412.0	55.0		35.0			789.0



# Annual Noxious Weed Eradication Progress Report

## Osage County Weed Department

2021 ★

### Musk Thistle

	January	February	March	April	May	June	July	August	September	October	November	December:	Totals
Enforcement													
Warning Notice					2	6							8
Legal Notice													0
Court Cases													0
Diversion Agreements													0

Acreage Treated	January	February	March	April	May	June	July	August	September	October	November	December:	Totals
County				0.1			0.0						0.1
Private Non-Ag						80.0							80.0
Private Other						10.0							10.0
Private Pasture			810.7	1626.0	1212.0	1951.0	1574.4	140.0	190.0	20.0	64.0	810.0	8398.1
<b>Total Acreage</b>			810.7	1626.1	1212.0	2041.0	1574.4	140.0	190.0	20.0	64.0	810.0	8488.2

Approved Herbicides and Methods	January	February	March	April	May	June	July	August	September	October	November	December:	Totals
2-4 D Amine or LV Ester				686.0	1120.0	1380.0	550.3	140.0	190.0	20.0			4376.3
2-4 LV ESTER				40.0	60.0	5.0							105.0
ESCORT				388.0		32.0					64.0		484.0
MILESTONE			810.7	512.1	32.0	64.0	64.1						1482.9
Picloram					0.0	560.0	960.0						2040.0
<b>Total Acreage</b>			810.7	1626.1	1212.0	2041.0	1574.4	140.0	190.0	20.0	64.0	810.0	8488.2

# Annual Noxious Weed Eradication Progress Report

## Osage County Weed Department

Sericea Lespedeza

2021 ★

	January	February	March	April	May	June	July	August	September	October	November	December:	Totals
Enforcement													
Warning Notice				1		1	5		3				10
Legal Notice													0
Court Cases													0
Diversion Agreements													0
Acreage Treated													
County							24.0			6400.0			6424.0
Private Non-Ag						5.3							5.3
Private Other							285.3						285.3
Private Pasture			32.0	581.3	1138.6	2464.0	3170.6	3505.2	3967.7	986.7			64.0
Private Soybean						32.0							15910.1
													32.0
Total Acreage			32.0	581.3	1138.6	2501.3	3479.9	3505.2	3967.7	7386.7			64.0
22656.7													
Approved Herbicides and Methods	January	February	March	April	May	June	July	August	September	October	November	December:	Totals
ESCORT					128.0	512.0	696.0	1932.0	2797.0	752.0			64.0
OTHER										6400.0			6400.0
PASTUREGARD			32.0	432.0	488.0	1120.0	1680.0	560.0	360.0				4672.0
REMEDY				149.3	522.6	869.3	1103.9	1013.2	810.7	234.7			4703.7
Total Acreage			32.0	581.3	1138.6	2501.3	3479.9	3505.2	3967.7	7386.7			64.0
22656.7													

# Noxious Weed Survey Worksheet

## Osage County Weed Department

2021 ★

	January	February	March	April	May	June	July	August	September	October	November	December	Totals
Field Birdweed													
Private Corn							0.3						0.3
Private Non-Ag							0.5						0.5
Private Other							0.2						0.2
Private Pasture							1.5						1.5
Private Soybean							0.5						0.5
<b>Total Acreage Infested</b>							<b>3</b>						<b>3</b>

	Total Acreage Infested	Acres Surveyed	County Acres	Estimated Acreage	Weed Director's Adjustment	Acreage After Adjustment	Note
City				0.0	0.0	0.0	
County		6400	460800	0.0	10.0	10.0	
Private Corn	0.3			21.6	0.0	21.6	
Private Non-Ag	0.5			36.0	100.0	136.0	
Private Other	0.2			14.4	0.0	14.4	
Private Pasture	1.5			108.0	1100.0	1208.0	
Private Soybean	0.5			36.0	0.0	36.0	
<b>Total Acreage Infested</b>	<b>3.0</b>		<b>Total Estimated Acreage</b>	<b>216.0</b>	<b>1210.0</b>	<b>1426.0</b>	



# Noxious Weed Survey Worksheet

## Osage County Weed Department

2021 ★

	January	February	March	April	May	June	July	August	September	October	November	December	Totals
Johnsongrass													
Private Non-Ag							1.6						1.6
Private Other							2.5						2.5
Private Pasture							3.1						3.1
Private Soybean							0.6						0.6
<b>Total Acreage Infested</b>							<b>7.8</b>						<b>7.8</b>

	Total Acreage Infested	Acres Surveyed	County Acres	Estimated Acreage	Weed Director's Adjustment	Acreage After Adjustment	Note
City				0.0	5.0	5.0	
County				0.0	10.0	10.0	
Federal				0.0	120.0	120.0	
Private Corn				0.0	5.0	5.0	
Private CRP				0.0	5.0	5.0	
Private Non-Ag	1.6			115.2	1000.0	1115.2	
Private Other	2.5			180.0	1000.0	1180.0	
Private Pasture	3.1			223.2	1050.0	1273.2	
Private Soybean	0.6			43.2	0.0	43.2	
State				0.0	50.0	50.0	
Township				0.0	75.0	75.0	
<b>Total</b>	<b>7.8</b>	<b>Total Estimated Acreage</b>		<b>561.6</b>	<b>3320.0</b>	<b>3881.6</b>	

# Noxious Weed Survey Worksheet

## Osage County Weed Department

2021 ★

	January	February	March	April	May	June	July	August	September	October	November	December:	Totals
Musk Thistle							1.3						1.3
Private Non-Ag							0.3						0.3
Private Other							5.4						5.4
Private Pasture													
<b>Total Acreage Infested</b>							<b>7</b>						<b>7</b>

	Total Acreage Infested	Acres Surveyed	County Acres	Estimated Acreage	Weed Director's Adjustment	Acreage After Adjustment	Note
City				0.0	1.0	1.0	
County				0.0	4.0	4.0	
Federal				0.0	10.0	10.0	
Private Corn				0.0	0.0	0.0	
Private CRP				0.0	3.0	3.0	
Private Fallow				0.0	0.0	0.0	
Private Non-Ag	1.3			93.6	1010.0	1103.6	
Private Other	0.3			21.6	1130.0	1151.6	
Private Pasture	5.4			388.8	5100.0	5488.8	
Private Soybean				0.0	0.0	0.0	
State				0.0	10.0	10.0	
Township				0.0	5.0	5.0	
<b>Total Acreage Infested</b>	<b>7.0</b>	<b>Total Acreage Surveyed</b>	<b>Total Estimated Acreage</b>	<b>504.0</b>	<b>7273.0</b>	<b>7777.0</b>	

# Noxious Weed Survey Worksheet

## Osage County Weed Department

2021 ★

Surveyor	January	February	March	April	May	June	July	August	September	October	November	December	Totals
Sericea Lespedeza							0.2						0.2
Private Fallow							2.2						2.2
Private Non-Ag							2.7						2.7
Private Other							3.4						3.4
Private Pasture													
<b>Total Acreage Infested</b>							<b>8.5</b>						<b>8.5</b>

	Total Acreage Infested	Acres Surveyed	County Acres	Estimated Acreage	Weed Director's Adjustment	Acreage After Adjustment	Note
City				0.0	0.0	0.0	
County				0.0	1.0	1.0	
Federal				0.0	200.0	200.0	
Private Corn				0.0	0.0	0.0	
Private CRP				0.0	1150.0	1150.0	
Private Fallow	0.2			14.4	0.0	14.4	
Private Non-Ag	2.2			158.4	100.0	258.4	
Private Other	2.7			194.4	0.0	194.4	
Private Pasture	3.4			244.8	13100.0	13344.8	
Private Soybean				0.0	0.0	0.0	
State				0.0	10.0	10.0	
Township				0.0	5.0	5.0	
	8.5	<b>Total Estimated Acreage</b>		612.0	14566.0	15178.0	



# Osage County Weed Department

## Equipment Report

Start Date  
1/1/2021

End Date  
12/31/2021

### rental sprayer

City	Inv#	Owner	Weed	Acres	Hrs	Rate	Total
7/8/2021	9423	CITY OF LYNDON	Johnsongrass	10.00	2	\$15.00	\$30.00
9/28/2021	9353	CITY OF QUENEMO	Field Bindweed	15.00	4	\$15.00	\$60.00
9/28/2021	9637	CITY OF QUENEMO	Johnsongrass	15.00	1	\$15.00	\$15.00

**Total City      40.00      7      \$105.00**

County	Inv#	Owner	Weed	Acres	Hrs	Rate	Total
7/19/2021	9453	OSAGE COUNTY LANDFILL	Other	1.00	1	\$15.00	\$15.00

**Total County      1.00      1      \$15.00**

Private	Inv#	Owner	Weed	Acres	Hrs	Rate	Total
4/2/2021	9174	BRIAN P. & JANA L. WILLARD	Musk Thistle	60.00	1	\$15.00	\$15.00
4/12/2021	9187	BRENT HOGELIN	Field Bindweed	10.00	1	\$15.00	\$15.00
5/13/2021	9257	REX BRECHEISEN	Sericea Lespedeza	5.30	1	\$15.00	\$15.00
5/28/2021	9275	MURRY HEAD	Other	0.00	2	\$15.00	\$30.00
6/3/2021	9286	JEFF BETHELL	Sericea Lespedeza	40.00	1	\$15.00	\$15.00
6/4/2021	9294	STEVE BURKDOLL	Musk Thistle	20.00	2	\$15.00	\$30.00
6/4/2021	9302	REX BRECHEISEN	Musk Thistle	10.00	1	\$15.00	\$15.00
6/8/2021	9311	MATT MARPLE	Sericea Lespedeza	32.00	1	\$15.00	\$15.00
6/9/2021	9316	PATRICK SPENCER	Sericea Lespedeza	40.00	2	\$15.00	\$30.00
6/9/2021	9317	RAYMOND & BEVERLY HARVEY	Musk Thistle	60.00	2	\$15.00	\$30.00
6/10/2021	9323	MID-STATES VENTURES LLC	Musk Thistle	80.00	2	\$15.00	\$30.00
6/10/2021	9326	DARREN SWARTZ	Other	0.00	1	\$15.00	\$15.00
6/14/2021	9338	RANDY CHENOWETH	Sericea Lespedeza	80.00	7	\$15.00	\$105.00
6/17/2021	9354	COLBY GARDNER	Musk Thistle	20.00	2	\$15.00	\$30.00
7/1/2021	9397	MIKE BOND	Sericea Lespedeza	37.30	2	\$15.00	\$30.00
7/2/2021	9414	TIM SOUKUP	Sericea Lespedeza	32.00	2	\$15.00	\$30.00
7/12/2021	9431	WILLIAM THOMAS KENDALL	Other	1.00	2	\$15.00	\$30.00
7/14/2021	9446	CITY OF MELVERN	Other	0.00	1	\$15.00	\$15.00
7/23/2021	9468	RICK OSHMAN	Sericea Lespedeza	24.00	1	\$15.00	\$15.00
7/29/2021	9477	DOROTHY J. MEYER TRUST	Other	0.00	1	\$15.00	\$15.00
8/4/2021	9489	MARK MICHAELS	Sericea Lespedeza	64.00	2	\$15.00	\$30.00
8/5/2021	9495	CITY OF MELVERN	Field Bindweed	10.00	1	\$15.00	\$15.00
8/5/2021	9497	MATTHEW SCHUETZ	Other	0.00	3	\$15.00	\$45.00
8/9/2021	9500	TIM KILGORE	Field Bindweed	40.00	1	\$15.00	\$15.00
8/26/2021	9535	SPENCER STROMGREN	Sericea Lespedeza	5.30	1	\$15.00	\$15.00
8/27/2021	9541	MARTIN DURKIN	Sericea Lespedeza	160.00	1	\$15.00	\$15.00
8/27/2021	9548	GERALD FAGAN	Musk Thistle	40.00	3	\$15.00	\$45.00
8/30/2021	9551	RON CARLSON	Other	0.00	2	\$15.00	\$30.00
9/8/2021	9585	DAVID WILLIAMS	Sericea Lespedeza	8.00	1	\$15.00	\$15.00
9/13/2021	9600	GARY POPE	Sericea Lespedeza	128.00	4	\$15.00	\$60.00
9/15/2021	9607	NEIL MICKELSON	Other	0.00	1	\$15.00	\$15.00
9/22/2021	9624	DAN SMITH	Sericea Lespedeza	64.00	1	\$15.00	\$15.00
9/28/2021	9639	GARY POPE	Sericea Lespedeza	64.00	3	\$15.00	\$45.00
9/28/2021	9640	DOROTHY J. MEYER TRUST	Other	0.00	1	\$15.00	\$15.00

**Total Private      1134.90      60      \$900.00**

**Total rental sprayer      1175.90      68      \$1,020.00**

**Total      7642.10      251      \$7,059.00**

RECEIVED  
FEB 28 2022  
Plant Protection

# Osage County Weed Department

## Equipment Report

Start Date      End Date  
1/1/2021      12/31/2021

**EQUIPMENT**

County	Inv#	Owner	Weed	Acres	Hrs	Rate	Total
10/7/2021	9648	OSAGE COUNTY ROAD & BRID	Sericea Lespedeza	6400.00	100	\$33.00	\$3,300.00
<b>Total County</b>				<b>6400.00</b>	<b>100</b>		<b>\$3,300.00</b>
Township	Inv#	Owner	Weed	Acres	Hrs	Rate	Total
8/20/2021	9507	VALLEYBROOK TOWNSHIP	Other	4.80	5	\$33.00	\$165.00
8/20/2021	9508	SUPERIOR TOWNSHIP	Other	3.60	5	\$33.00	\$165.00
8/20/2021	9509	GRANT TOWNSHIP	Other	4.00	5	\$33.00	\$165.00
8/20/2021	9510	JUNCTION TOWNSHIP	Other	4.40	5	\$33.00	\$165.00
8/20/2021	9511	ELK TOWNSHIP	Other	6.40	6	\$33.00	\$198.00
8/20/2021	9512	FAIRFAX TOWNSHIP	Other	4.80	5	\$33.00	\$165.00
8/20/2021	9513	BARCLAY TOWNSHIP	Other	2.40	5	\$33.00	\$165.00
8/20/2021	9514	AGENCY TOWNSHIP	Other	2.80	5	\$33.00	\$165.00
8/20/2021	9515	DRAGOON TOWNSHIP	Other	5.20	5	\$33.00	\$165.00
8/20/2021	9516	SCRANTON TOWNSHIP	Other	3.60	5	\$33.00	\$165.00
8/20/2021	9517	RIDGEWAY TOWNSHIP	Other	4.20	5	\$33.00	\$165.00
8/20/2021	9518	BURLINGAME TOWNSHIP	Other	6.80	6	\$33.00	\$198.00
8/20/2021	9519	ARVONIA TOWNSHIP	Other	4.00	6	\$33.00	\$198.00
8/20/2021	9520	OLIVET TOWNSHIP	Other	3.60	5	\$33.00	\$165.00
8/20/2021	9521	MELVERN TOWNSHIP	Other	3.20	5	\$33.00	\$165.00
8/20/2021	9522	LINCOLN TOWNSHIP	Other	2.40	5	\$33.00	\$165.00
<b>Total Township</b>				<b>66.20</b>	<b>83</b>		<b>\$2,739.00</b>
<b>Total EQUIPMENT</b>				<b>6466.20</b>	<b>183</b>		<b>\$6,039.00</b>



# Osage County Weed Department

## Labor Report

Start Date    End Date  
1/1/2021    12/31/2021

**LABOR**

County	Inv#	Owner	Weed	Acres	Hrs	Rate	Total
10/7/2021	9648	OSAGE COUNTY ROAD & BRID	Sericea Lespedeza	6400.00	100	\$16.50	\$1,650.00
<b>Total County</b>				<b>6400.00</b>	<b>100</b>		<b>\$1,650.00</b>
Township	Inv#	Owner	Weed	Acres	Hrs	Rate	Total
8/20/2021	9507	VALLEYBROOK TOWNSHIP	Other	4.80	5	\$16.50	\$82.50
8/20/2021	9508	SUPERIOR TOWNSHIP	Other	3.60	5	\$16.50	\$82.50
8/20/2021	9509	GRANT TOWNSHIP	Other	4.00	5	\$16.50	\$82.50
8/20/2021	9510	JUNCTION TOWNSHIP	Other	4.40	5	\$16.50	\$82.50
8/20/2021	9511	ELK TOWNSHIP	Other	6.40	6	\$16.50	\$99.00
8/20/2021	9512	FAIRFAX TOWNSHIP	Other	4.80	5	\$16.50	\$82.50
8/20/2021	9513	BARCLAY TOWNSHIP	Other	2.40	5	\$16.50	\$82.50
8/20/2021	9514	AGENCY TOWNSHIP	Other	2.80	5	\$16.50	\$82.50
8/20/2021	9515	DRAGOON TOWNSHIP	Other	5.20	5	\$16.50	\$82.50
8/20/2021	9516	SCRANTON TOWNSHIP	Other	3.60	5	\$16.50	\$82.50
8/20/2021	9517	RIDGEWAY TOWNSHIP	Other	4.20	5	\$16.50	\$82.50
8/20/2021	9518	BURLINGAME TOWNSHIP	Other	6.80	6	\$16.50	\$99.00
8/20/2021	9519	ARVONIA TOWNSHIP	Other	4.00	6	\$16.50	\$99.00
8/20/2021	9520	OLIVET TOWNSHIP	Other	3.60	5	\$16.50	\$82.50
8/20/2021	9521	MELVERN TOWNSHIP	Other	3.20	5	\$16.50	\$82.50
8/20/2021	9522	LINCOLN TOWNSHIP	Other	2.40	5	\$16.50	\$82.50
<b>Total Township</b>				<b>66.20</b>	<b>83</b>		<b>\$1,369.50</b>
<b>Total LABOR</b>				<b>6466.20</b>	<b>183</b>		<b>\$3,019.50</b>
<b>Total</b>				<b>6466.20</b>	<b>183</b>		<b>\$3,019.50</b>

# Osage County Weed Department

## Chemical by Type of Sale

Start Date    End Date  
01/01/21    12/31/21

City	Average Rate	Total Disbursed	Total Amount	Cost Share
2,4-D AMINE	13.00	10.00 gal	\$130.00	<input type="checkbox"/>
GLYPHOSATE	21.50	30.00 gal	\$670.00	<input type="checkbox"/>
Total City			\$800.00	

County	Average Rate	Total Disbursed	Total Amount	Cost Share
2,4-D AMINE	4.33	145.00 gal	\$32.50	<input type="checkbox"/>
	7.20	6.50 gal	\$12.00	<input type="checkbox"/>
2-4 D LOVOL	4.67	85.00 gal	\$0.00	<input type="checkbox"/>
AMINOPYRALID	16.44	4.00 QT	\$0.00	<input type="checkbox"/>
GLYPHOSATE	6.09	1190.00 gal	\$742.00	<input type="checkbox"/>
IMAZAPIC		8.00 gal	\$0.00	<input type="checkbox"/>
METSULFURON METHYL	0.50	3200.00 gal	\$1,600.00	<input type="checkbox"/>
Sulfosulfuron		40.00 oz	\$0.00	<input type="checkbox"/>
TRICLOPYR	19.65	14.50 gal	\$91.70	<input type="checkbox"/>
TRICLOPYR+FLUROXYPYR	22.00	15.00 gal	\$0.00	<input type="checkbox"/>
Imazapyr		2.50 gal	\$0.00	<input type="checkbox"/>
Total County			\$2,478.20	

Private	Average Rate	Total Disbursed	Total Amount	Cost Share
TRICLOPYR	40.10	1172.00 gal	\$47,090.00	<input checked="" type="checkbox"/>
2,4-D AMINE	10.04	1940.00 gal	\$19,615.00	<input checked="" type="checkbox"/>
2-4 D LOVOL	12.36	140.00 gal	\$1,840.00	<input checked="" type="checkbox"/>
AMINOPYRALID	55.00	165.00 QT	\$9,075.00	<input checked="" type="checkbox"/>
GLYPHOSATE	12.73	620.00 gal	\$7,830.00	<input checked="" type="checkbox"/>
IMAZAPIC	75.00	4.00 gal	\$300.00	<input checked="" type="checkbox"/>
TRICLOPYR+FLUROXYPYR	70.00	638.00 gal	\$44,660.00	<input checked="" type="checkbox"/>
Picloram	40.00	207.50 gal	\$8,300.00	<input checked="" type="checkbox"/>
	12.76	775.00 gal	\$10,034.00	<input checked="" type="checkbox"/>
METSULFURON METHYL	1.90	10456.00 oz	\$19,855.68	<input checked="" type="checkbox"/>
GLYPHOSATE	14.00	20.00 gal	\$280.00	<input type="checkbox"/>
TRICLOPYR	45.85	1.00 gal	\$45.85	<input type="checkbox"/>
	12.00	0.00 gal	\$0.00	<input type="checkbox"/>
Total Private			\$168,925.53	

Township	Average Rate	Total Disbursed	Total Amount	Cost Share
METSULFURON METHYL	0.50	3310.00 gal	\$1,655.00	<input type="checkbox"/>
GLYPHOSATE	0.60	1120.00 gal	\$672.00	<input type="checkbox"/>
Total Township			\$2,327.00	

Total Report    \$174,530.73

Run Date 2/22/2022 01:52 PM