

Annual Noxious Weed Eradication Progress Report 2020
as required by KSA 2-1316



Franklin Co Noxious Weed Dept

Noxious Weed Supervisor:
Pat Campbell

Noxious Weed Department Personnel

Name	Job Title	% Time Spent on Noxious Weeds	Weed Director Salary
Pat Campbell	Weed Director	100	[REDACTED]
AJ Watts	Applicator II	100	

Financial Summary - Noxious Weed Fund

	Amount
Mil levy for 2020	0.393
County valuation for 2020	\$276,612,182.00
Beginning Budget Balance for 2020	\$247,750.00
Revenues	
Budgeted Carryover	\$122,146.78
Chemical Sales	\$87,205.00
County Appropriation	\$83,986.49
Equipment & Labor	\$1,994.00
Total Revenue	\$295,332.27
Expenditures	
Wages	\$69,256.50
Chemical Purchases	\$92,032.32
Contractual Services	\$11,896.67
Total Expenditures	\$173,185.49
Ending Budget Balance	\$0.00
Carryover to next year's budget for 2020 to 2021	\$0.00

Capital Outlay Fund

	Amount
Beginning Balance	\$74,933.41
Receipts	\$5,000.00
Expenditures	\$0.00
Ending Balance	\$79,933.41

Annual Noxious Weed Eradication Progress Report

Franklin Co Noxious Weed Dept

Year
2020 ★

Estimated Acreage of Noxious Weeds

Noxious Weed	Private	County	Township	State	Federal	City	Total
Field Bindweed	243.7	174.1					417.8
Johnsongrass	156.7	104.5					261.2
Musk Thistle	400.4	121.9					522.3
Sericea Lespedeza	771.8	104.5					876.3
Totals	1572.6	505.0					2077.6

Estimated Acreage of Noxious Weed on Private Land sub-section

Noxious Weed	Wheat	Corn	Soybean	Grain	CRP	Pasture	Other	Fallow	Non-Ag	Total
Field Bindweed		5.8	17.4			92.8	127.7			243.7
Johnsongrass			5.8			34.8	116.1			156.7
Musk Thistle						232.1	168.3			400.4
Sericea Lespedeza						168.3	603.5			771.8
Totals		5.8	23.2			528.0	1015.6			1572.6

Weeds declared Noxious by the County: Multiflora Rose Bull Thistle

Herbicide Disbursement Summary

Chemical	Purchase Price	Cost Share Price	Total Disbursed
2-4 D	\$10.00	\$10.00	1287.500 gal
dye	\$22.00	\$22.00	17.000 qt
GLYPHOSATE	\$11.20	\$11.20	955.000 gal
Imazapic	\$102.00	\$102.00	8.000 gal
Isocetyl	\$13.20	\$13.20	210.000 gal
Metsulfuron methyl	\$2.25	\$2.25	3160.000 oz
PICLORAM	\$38.00	\$38.00	317.500 gal
surfactant	\$8.89	\$8.89	416.500 gal
TRICLOPYR	\$86.00	\$86.00	367.500 gal
Triisopropanolammonium salt	\$67.00	\$67.00	143.000 qt







Enforcement Summary

Warning Notices	0	Diversion Agreements	0	Demonstration Plots	0
Legal Notices	0	Accounts to Tax Roll	0	Feed and Hay Inspection	0
Court Cases	0	Meetings Sponsored	0	Publish General Notice	1

Enforcement Comments:

We certify this is a correct copy of the Franklin Co Noxious Weed Dept Program for 2020

We certify that Pat Campbell is employed as Franklin Co Noxious Weed Dept Director for 2021

 Chairman, Board of County Commissioners	Date	 County Commissioner	Date
 County Commissioner	Date 3/24	 County Commissioner	Date
 County Commissioner	Date	 County Noxious Weed Director	Date 3/24/21

Noxious Weed Survey Worksheet Franklin Co Noxious Weed Dept

2020 ★

	January	February	March	April	May	June	July	August	September	October	November	December	Totals
Field Blindweed									3				3
County									0.1				0.1
Private Corn									2.2				2.2
Private Other									1.6				1.6
Private Pasture									0.3				0.3
Private Soybean									7.2				7.2
Total Acreage Infested													

	Total Acreage Infested	Acres Surveyed	County Acres	Estimated Acreage	Weed Director's Adjustment	Acreage After Adjustment	Note
County	3.0	6352.49	368640	174.1	0.0	174.1	
Private Corn	0.1			5.8	0.0	5.8	
Private Other	2.2			127.7	0.0	127.7	
Private Pasture	1.6			92.8	0.0	92.8	
Private Soybean	0.3			17.4	0.0	17.4	
Total	7.2	Total Estimated Acreage		417.8	0.0	417.8	

Noxious Weed Survey Worksheet Franklin Co Noxious Weed Dept

2020 ★

	January	February	March	April	May	June	July	August	September	October	November	December	Totals
Johnsongrass									1.8				1.8
County									2				2
Private Other									0.6				0.6
Private Pasture									0.1				0.1
Private Soybean									4.5				4.5
Total Acreage Infested													

	Total Acreage Infested	Acres Surveyed	County Acres	Estimated Acreage	Weed Director's Adjustment	Acreage After Adjustment	Note
County	1.8	6352.49	368640	104.5	0.0	104.5	
Private Other	2.0			116.1	0.0	116.1	
Private Pasture	0.6			34.8	0.0	34.8	
Private Soybean	0.1			5.8	0.0	5.8	
Total	4.5	Total Estimated Acreage		261.2	0.0	261.2	

**Noxious Weed Survey Worksheet
Franklin Co Noxious Weed Dept**

2020 ★

	January	February	March	April	May	June	July	August	September	October	November	December	Totals
Musk Thistle									2.1				2.1
County									2.9				2.9
Private Other									4				4
Private Pasture									9				9

Total Acreage Infested

	Total Acreage Infested	Acres Surveyed	County Acres	Estimated Acreage	Weed Director's Adjustment	Acreage After Adjustment	Note
County	2.1	6352.49	368640	121.9	0.0	121.9	
Private Other	2.9			168.3	0.0	168.3	
Private Pasture	4.0			232.1	0.0	232.1	
	9.0		Total Estimated Acreage	522.3	0.0	522.3	

**Noxious Weed Survey Worksheet
Franklin Co Noxious Weed Dept**

2020 ★

	January	February	March	April	May	June	July	August	September	October	November	December	Totals
County								1.8	1.8				1.8
Private Other								10.4	10.4				10.4
Private Pasture								2.9	2.9				2.9
Total Acreage Infested								15.1	15.1				15.1

	Total Acreage Infested	Acres Surveyed	County Acres	Estimated Acreage	Weed Director's Adjustment	Acreage After Adjustment	Note
County	1.8	6352.49	368640	104.5	0.0	104.5	
Private Other	10.4			603.5	0.0	603.5	
Private Pasture	2.9			168.3	0.0	168.3	
Total	15.1	Total Estimated Acreage		876.3	0.0	876.3	