

# Annual Noxious Weed Eradication Progress Report

Stafford County Noxious Weed Dept.

Year **2021** ★

## Estimated Acreage of Noxious Weeds

Noxious Weed	Private	County	Township	State	Federal	City	Total
Bur Ragweed	50.0		15.0				65.0
Field Bindweed	4950.0	25.0	50.0	25.0		15.0	5065.0
Johnsongrass	100.0	9.1	5.0	15.0			129.1
Musk Thistle	450.0						450.0
Sericea Lespedeza	500.0						500.0
<b>Totals</b>	<b>6050.0</b>	<b>34.1</b>	<b>70.0</b>	<b>40.0</b>		<b>15.0</b>	<b>6209.1</b>

## Estimated Acreage of Noxious Weed on Private Land sub-section

Noxious Weed	Wheat	Corn	Soybean	Grain	CRP	Pasture	Other	Fallow	Non-Ag	Total
Bur Ragweed								50.0		50.0
Field Bindweed	2500.0	150.0	50.0	150.0	500.0	500.0	250.0	750.0	100.0	4950.0
Johnsongrass	0.0	100.0								100.0
Musk Thistle					25.0	400.0	25.0			450.0
Sericea Lespedeza					500.0					500.0
<b>Totals</b>	<b>2500.0</b>	<b>250.0</b>	<b>50.0</b>	<b>150.0</b>	<b>1025.0</b>	<b>900.0</b>	<b>275.0</b>	<b>800.0</b>	<b>100.0</b>	<b>6050.0</b>

Weeds declared Noxious by the County: Multiflora Rose  Bull Thistle

## Herbicide Disbursement Summary

Chemical	Purchase Price	Cost Share Price	Total Disbursed
2-4 D + Dicamba	\$47.28	\$35.46	1.000 gal
2-4 D Choline	\$21.12	\$16.80	2.500 gal
Aminopyralid	\$72.87	\$54.65	0.330 qt
GLYPHOSATE	\$17.00	\$12.75	2.500 gal
IMAZAPIC	\$128.75	\$96.56	0.125 gal
METSULFURON METHYL	\$5.10	\$3.83	5.000 oz
PICLORAM	\$62.28	\$46.71	74.000 gal
TRICLOPYR	\$70.04	\$52.53	10.500 gal





## Enforcement Summary

Warning Notices	0	Diversion Agreements	0	Demonstration Plots	0
Legal Notices	0	Accounts to Tax Roll	0	Feed and Hay Inspection	0
Court Cases	0	Meetings Sponsored	0	Publish General Notice	1

Enforcement Comments:

We certify this is a correct copy of the Stafford County Noxious Weed Dept. Program for 2021

We certify that Ryan T. Witt is employed as Stafford County Noxious Weed Dept. Director for 2022

 Chairman, Board of County Commissioners	<u>1-26-2022</u> Date	_____ County Commissioner	_____ Date
 County Commissioner	<u>1-26-2022</u> Date	_____ County Commissioner	_____ Date
 County Commissioner	<u>1-26-2022</u> Date	 County Noxious Weed Director	<u>1/26/2022</u> Date



# Annual Noxious Weed Eradication Progress Report 2021



as required by KSA 2-1316

**Stafford County Noxious Weed Dept.**

Noxious Weed Supervisor:  
**Ryan T. Witt**

**Noxious Weed Department Personnel**

Name	Job Title	% Time Spent on Noxious Weeds	Weed Director Salary
Ryan T. Witt	Weed Director	80	[REDACTED]
Cindy Ryan	Administrative Assistant	20	

**Financial Summary - Noxious Weed Fund**

	<b>Amount</b>
Mil levy for 2021	0.848
County valuation for 2021	\$88,270,151.00
Beginning Budget Balance for 2021	\$92,750.00

**Revenues**

County Appropriation	\$78,989.99	
Budgeted Carryover	\$3,641.78	
Chemical Reimbursement	\$8,375.09	
Equip. and Labor Reimbursement	\$3,000.00	
<b>Total Revenue</b>		<b>\$94,006.86</b>

**Expenditures**

Personnel	\$60,130.72	
Chemical Purchases	\$12,496.22	
Contractual Services	\$7,697.83	
Other Commodities	\$5,243.32	
Capital Outlay	\$5,000.00	
<b>Total Expenditures</b>		<b>\$90,568.09</b>

**Ending Budget Balance      \$3,438.77**

Carryover to next year's budget for 2021 to 2022 \$2,250.35

**Capital Outlay Fund**

	<b>Amount</b>
Beginning Balance	\$40,987.31
Receipts	\$5,000.00
Expenditures	\$7,489.82
<b>Ending Balance</b>	<b>\$38,497.49</b>

New motor for 2007 Kubota 1100 RTV



# Noxious Weed Survey Worksheet

## Stafford County Noxious Weed Dept.

2021 ★

	January	February	March	April	May	June	July	August	September	October	November	December	Totals
County					0.1	0.1							0.2
Private Pasture					1								1
Township					0.525								0.525
<b>Total Acreage Infested</b>					<b>1.625</b>	<b>0.1</b>							<b>1.725</b>

	Total Acreage Infested	Acres Surveyed	County Acres	Estimated Acreage	Weed Director's Adjustment	Acreage After Adjustment	Note
City		6400	508902	0.0	15.0	15.0	
County	0.2			15.9	9.1	25.0	
Private Corn				0.0	150.0	150.0	
Private CRP				0.0	500.0	500.0	
Private Fallow				0.0	750.0	750.0	
Private Grain Sorghum				0.0	150.0	150.0	
Private Non-Ag				0.0	100.0	100.0	
Private Other				0.0	250.0	250.0	
Private Pasture	1.0			79.5	420.5	500.0	
Private Soybean				0.0	50.0	50.0	
Private Wheat				0.0	2500.0	2500.0	
State				0.0	25.0	25.0	
Township	0.5			41.7	8.3	50.0	
<b>Totals</b>	<b>1.7</b>	<b>Total Acreage Surveyed</b>	<b>Total Estimated Acreage</b>	<b>137.1</b>	<b>4927.9</b>	<b>5065.0</b>	



**Noxious Weed Survey Worksheet  
Stafford County Noxious Weed Dept.**

**2021** ★

Johnsongrass      January      February      March      April      May      June      July      August      September      October      November      December:      Totals

County      0.1      0.1      0.1      0.1      0.1      0.1      0.1      0.1      0.1      0.1      0.1      0.1      0.1

Total Acreage Infested	Acres Surveyed	County Acres	Estimated Acreage	Weed Director's Adjustment	Acreage After Adjustment	Note
0.1	6400	508902	8.0	1.1	9.1	
			0.0	100.0	100.0	
			0.0	0.0	0.0	
			0.0	15.0	15.0	
			0.0	5.0	5.0	
0.1	Total Estimated Acreage		8.0	121.1	129.1	





Annual Noxious Weed Eradication Progress Report  
Treatment Summary

2021 ★

Stafford County Noxious Weed Dept.

Acres Treated

Noxious Weed	Private	County	Township	State	Federal	City	Cost Share	Total
Field Bindweed	375.5		80	9				464.5
Johnsongrass	1.6							1.6
Musk Thistle	3.6							3.6
Sericea Lespedeza	69							69
Totals	449.7		80	9				538.7

Acres Treated on Private Land sub-section

Noxious Weed	Wheat	Corn	Soybean	Grain	CRP	Pasture	Other	Fallow	Non-Ag	Total
Field Bindweed	257.5				0.5	82.5	6	20	9	375.5
Johnsongrass						1.6				1.6
Musk Thistle						3.6				3.6
Sericea Lespedeza					69					69
Totals	257.5				69.5	87.7	6	20	9	449.7



# Annual Noxious Weed Eradication Progress Report

# Stafford County Noxious Weed Dept.

2021 ★

## Field Bindweed

	January	February	March	April	May	June	July	August	September	October	November	December:	Totals
Enforcement													0
Warning Notice													0
Legal Notice													0
Court Cases													0
Diversion Agreements													0
<b>Acreage Treated</b>	<b>January</b>	<b>February</b>	<b>March</b>	<b>April</b>	<b>May</b>	<b>June</b>	<b>July</b>	<b>August</b>	<b>September</b>	<b>October</b>	<b>November</b>	<b>December:</b>	<b>Totals</b>
Private CRP						0.5							0.5
Private Fallow					20.0								20.0
Private Non-Ag					1.0						8.0		9.0
Private Other						2.0	3.0	1.0					6.0
Private Pasture	20.0					20.0	42.5						82.5
Private Wheat						196.0	57.0	0.5	4.0				257.5
State							4.0	5.0					9.0
Township					39.0	39.5				1.5			80.0
<b>Total Acreage</b>	<b>20.0</b>	<b>20.0</b>	<b>20.0</b>	<b>20.0</b>	<b>60.0</b>	<b>258.0</b>	<b>106.5</b>	<b>6.5</b>	<b>4.0</b>	<b>1.5</b>	<b>8.0</b>		<b>464.5</b>

	January	February	March	April	May	June	July	August	September	October	November	December:	Totals
<b>Approved Herbicides and Methods</b>	<b>January</b>	<b>February</b>	<b>March</b>	<b>April</b>	<b>May</b>	<b>June</b>	<b>July</b>	<b>August</b>	<b>September</b>	<b>October</b>	<b>November</b>	<b>December:</b>	<b>Totals</b>
DICAMBA + 2-4 D											8.0		8.0
Glyphosate					20.0								20.0
ROUNDUP + 2-4 D						1.0							1.0
TORDON	20.0				40.0	237.0	106.5	6.5	4.0	1.5			415.5
TORDON + 2-4 D						20.0							20.0
<b>Total Acreage</b>	<b>20.0</b>	<b>20.0</b>	<b>20.0</b>	<b>20.0</b>	<b>60.0</b>	<b>258.0</b>	<b>106.5</b>	<b>6.5</b>	<b>4.0</b>	<b>1.5</b>	<b>8.0</b>		<b>464.5</b>



Annual Noxious Weed Eradication Progress Report

Stafford County Noxious Weed Dept.

2021 ★

**Johnsongrass**

	January	February	March	April	May	June	July	August	September	October	November	December:	Totals
Enforcement													0
Warning Notice													0
Legal Notice													0
Court Cases													0
Diversion Agreements													0

Acreage Treated	January	February	March	April	May	June	July	August	September	October	November	December:	Totals
Private Pasture							1.6						1.6
<b>Total Acreage</b>							1.6						1.6

Approved Herbicides and Methods	January	February	March	April	May	June	July	August	September	October	November	December:	Totals
PLATEAU							1.6						1.6
<b>Total Acreage</b>							1.6						1.6



Annual Noxious Weed Eradication Progress Report

Stafford County Noxious Weed Dept.

2021 ★

**Musk Thistle**

	January	February	March	April	May	June	July	August	September	October	November	December:	Totals
Enforcement													0
Warning Notice													0
Legal Notice													0
Court Cases													0
Diversion Agreements													0

Acreage Treated	January	February	March	April	May	June	July	August	September	October	November	December:	Totals
Private Pasture					3.6								3.6

Total Acreage

3.6

Approved Herbicides and Methods	January	February	March	April	May	June	July	August	September	October	November	December:	Totals
AMINOPYRALID					2.6								2.6
TORDON					1.0								1.0

Total Acreage

3.6





Annual Noxious Weed Eradication Progress Report

Stafford County Noxious Weed Dept.

2021 ★

**Sericea Lespedeza**

	January	February	March	April	May	June	July	August	September	October	November	December	Totals
Enforcement													0
Warning Notice													0
Legal Notice													0
Court Cases													0
Diversion Agreements													0

Acreage Treated	January	February	March	April	May	June	July	August	September	October	November	December	Totals
Private CRP					20.0	36.0		1.0	1.0	4.0	8.0		69.0
<b>Total Acreage</b>					20.0	36.0		1.0	1.0	4.0	8.0		69.0

Approved Herbicides and Methods	January	February	March	April	May	June	July	August	September	October	November	December	Totals
ESCORT										4.0			5.0
TRICLOPYR (GARLON, REMEDY)					20.0	36.0		1.0			8.0		64.0
<b>Total Acreage</b>					20.0	36.0		1.0		4.0	8.0		69.0

