# Burrton Chloride Plume 2000

Map displays highest recorded sample irrespective sample depth

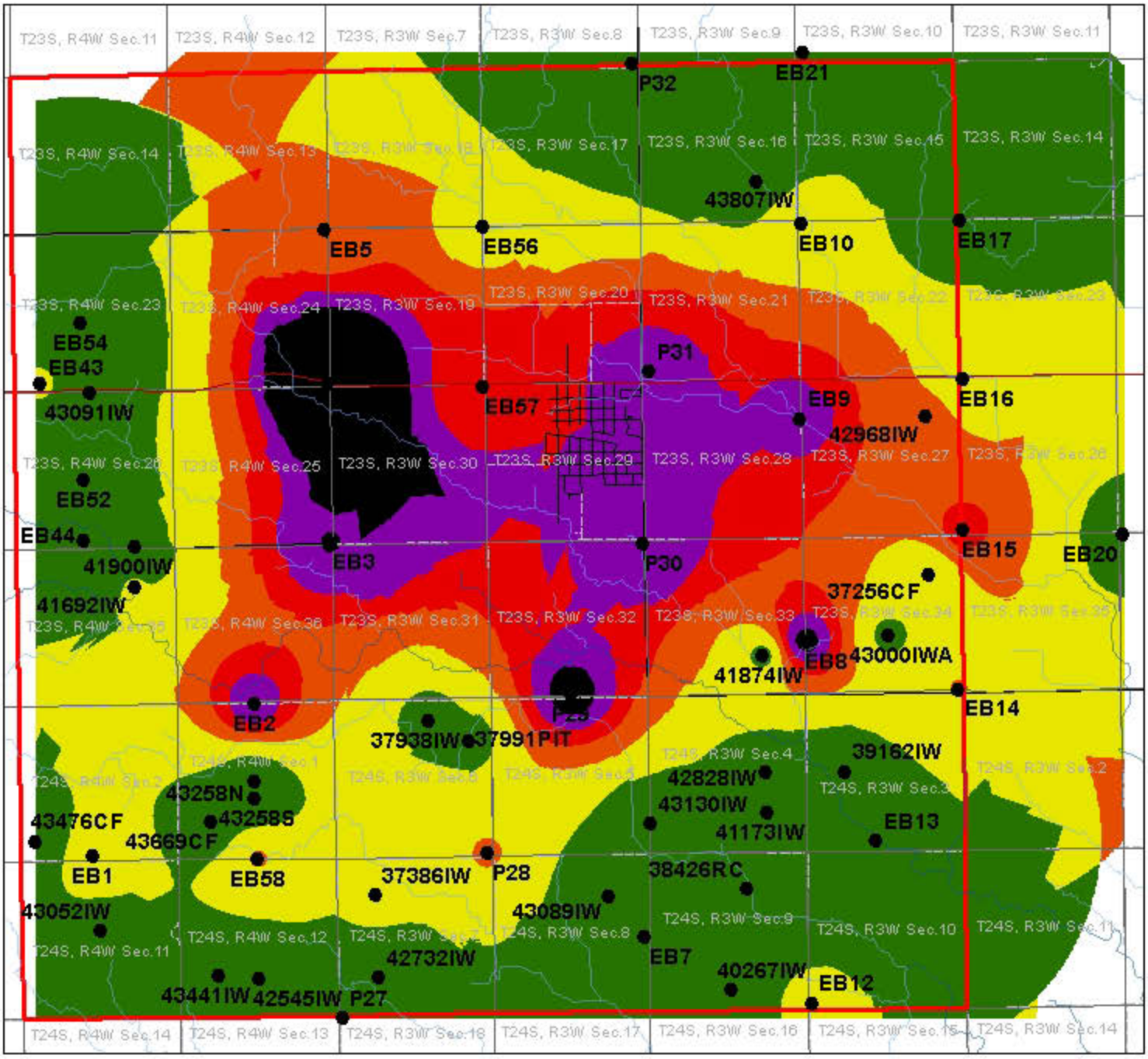


**Burrton_Max**

**(PPM)**

- 0 - 250
- 250 - 500
- 500 - 750
- 750 - 1000
- 1,000 - 1,250
- 1,250 - 1,500

0 0.5 1 2 Miles

N

# Burrton Chloride Plume 2001

Map displays highest recorded sample irrespective sample depth

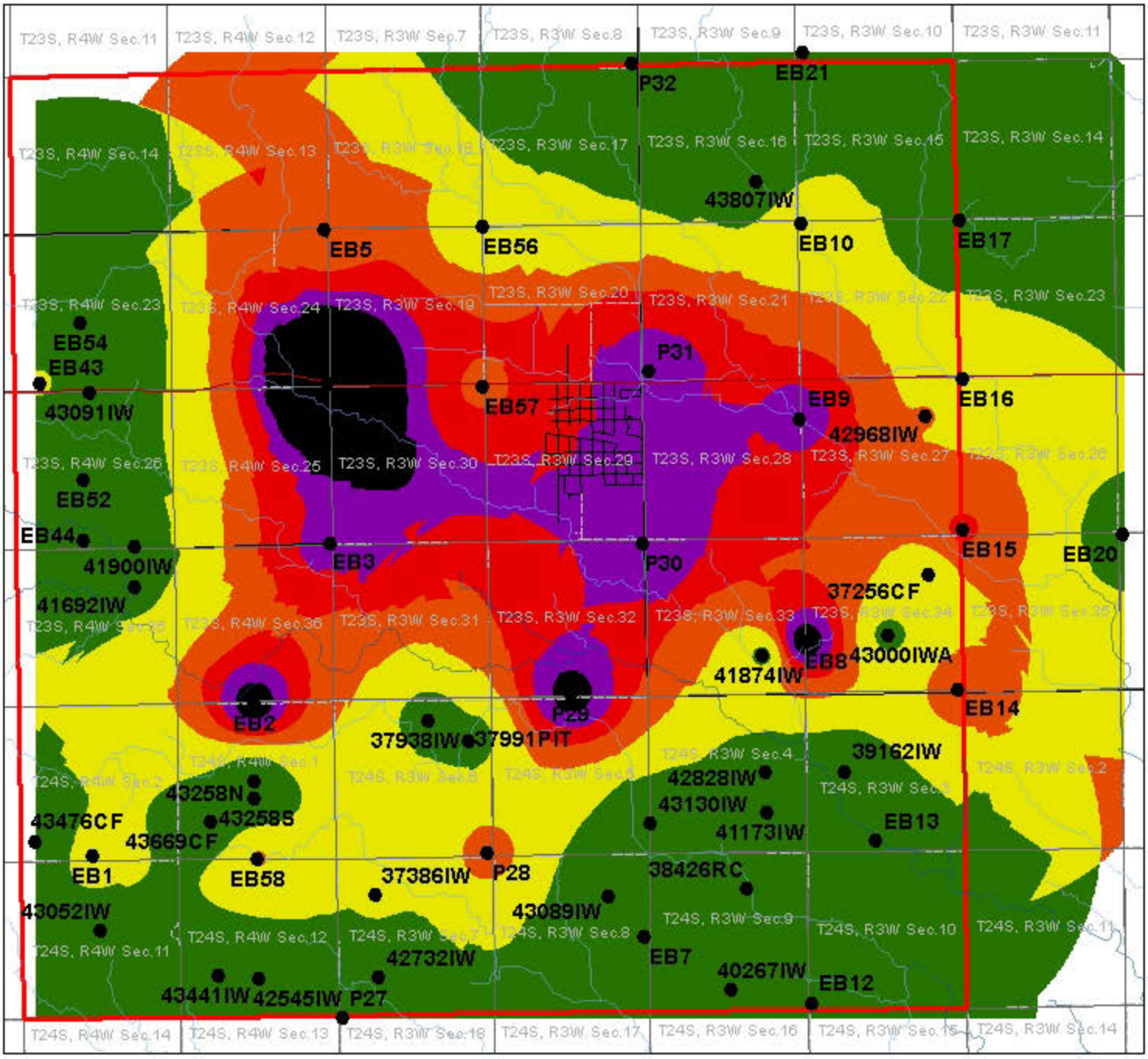


**Burrton_Max**

**(PPM)**

- 0 - 250
- 250 - 500
- 500 - 750
- 750 - 1000
- 1,000 - 1,250
- 1,250 - 1,500

0 0.5 1 2 Miles

N

# Burrton Chloride Plume 2002

Map displays highest recorded sample irrespective sample depth

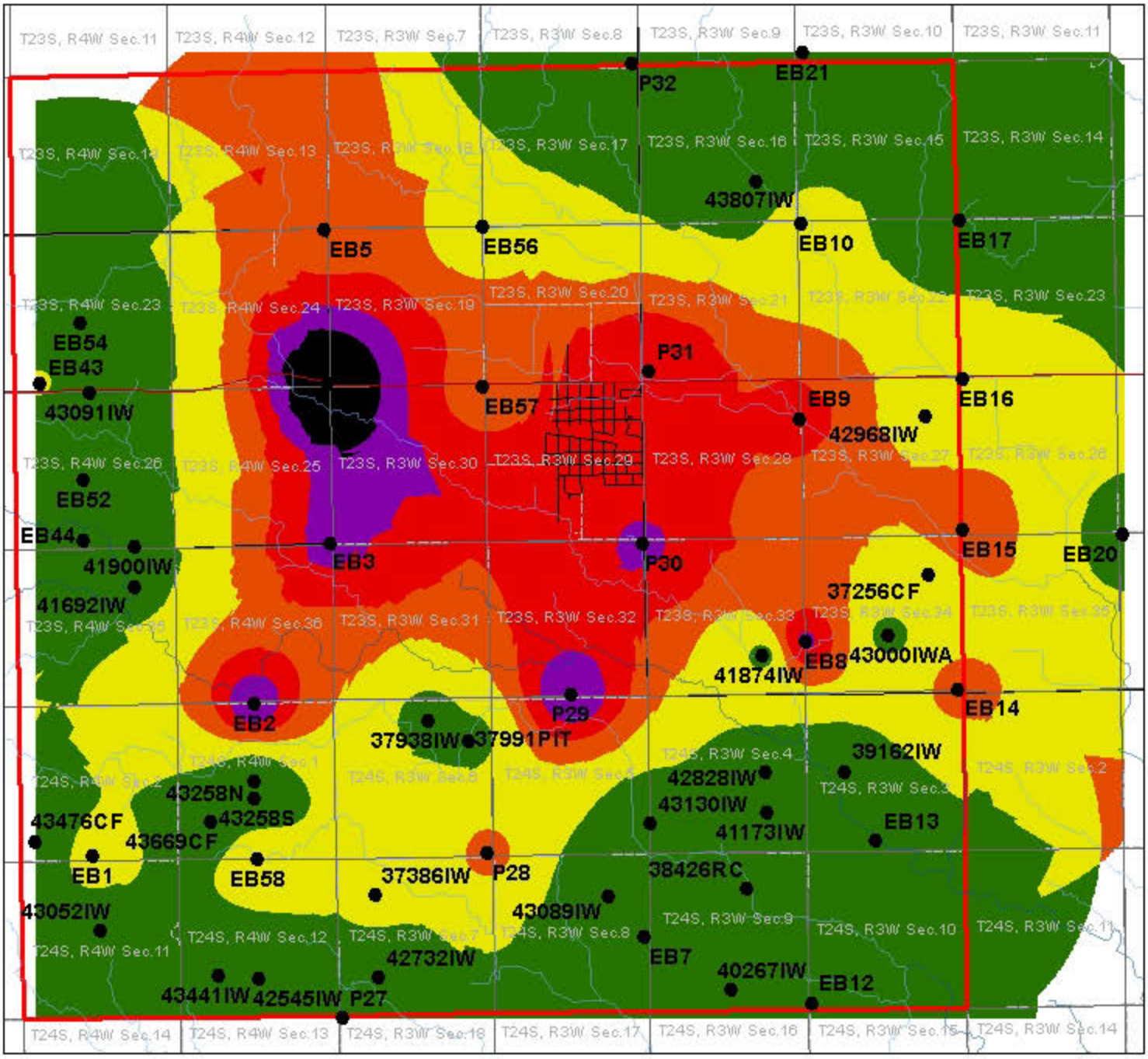


**Burrton_Max**

**(PPM)**

- 0 - 250
- 250 - 500
- 500 - 750
- 750 - 1000
- 1,000 - 1,250
- 1,250 - 1,500

0 0.5 1 2 Miles

N

# Burrton Chloride Plume 2003

Map displays highest recorded sample irrespective sample depth

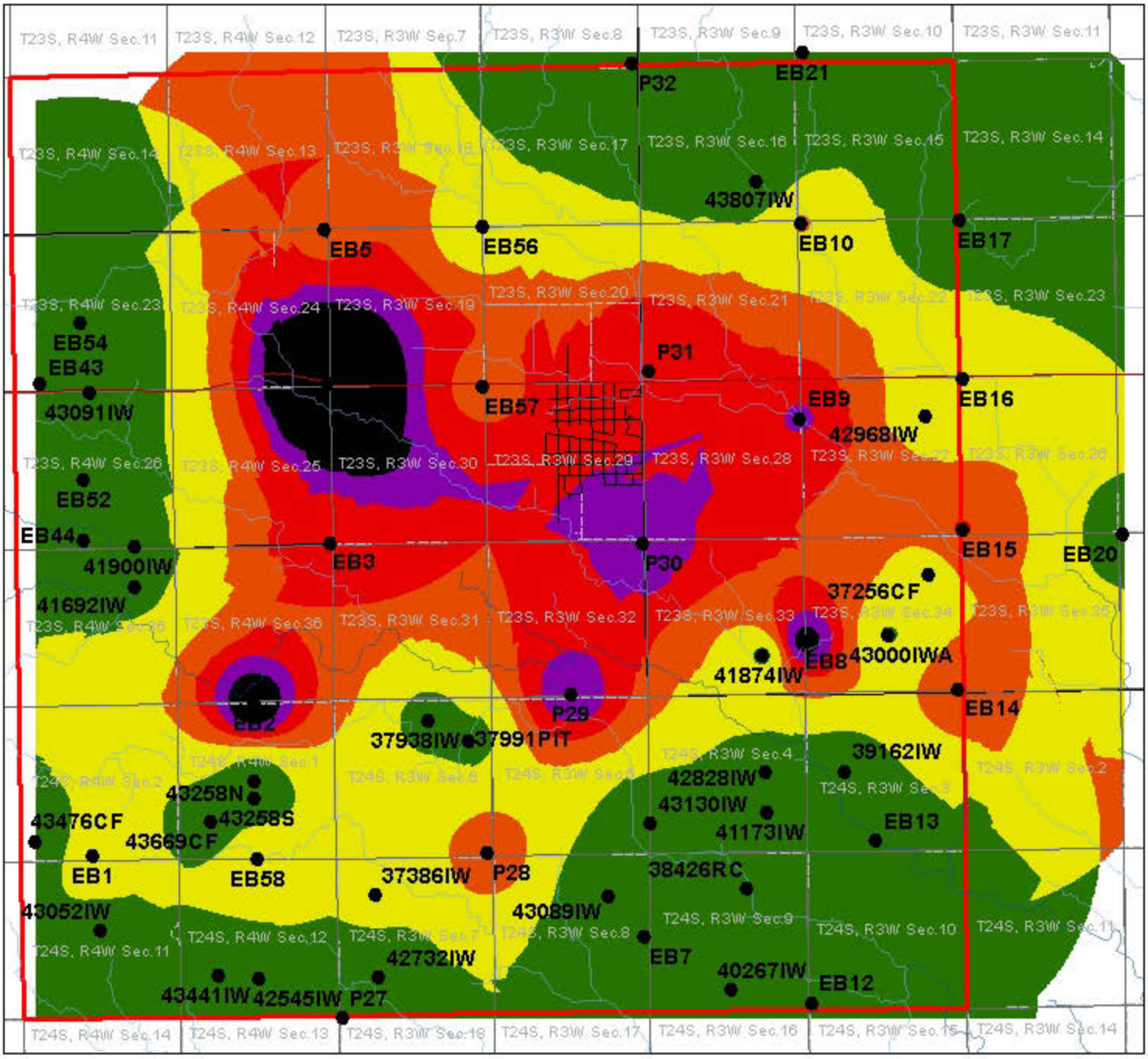


**Burrton_Max**

**(PPM)**

- 0 - 250
- 250 - 500
- 500 - 750
- 750 - 1000
- 1,000 - 1,250
- 1,250 - 1,500

0 0.5 1 2 Miles

N

# Burrton Chloride Plume 2004

Map displays highest recorded sample irrespective sample depth

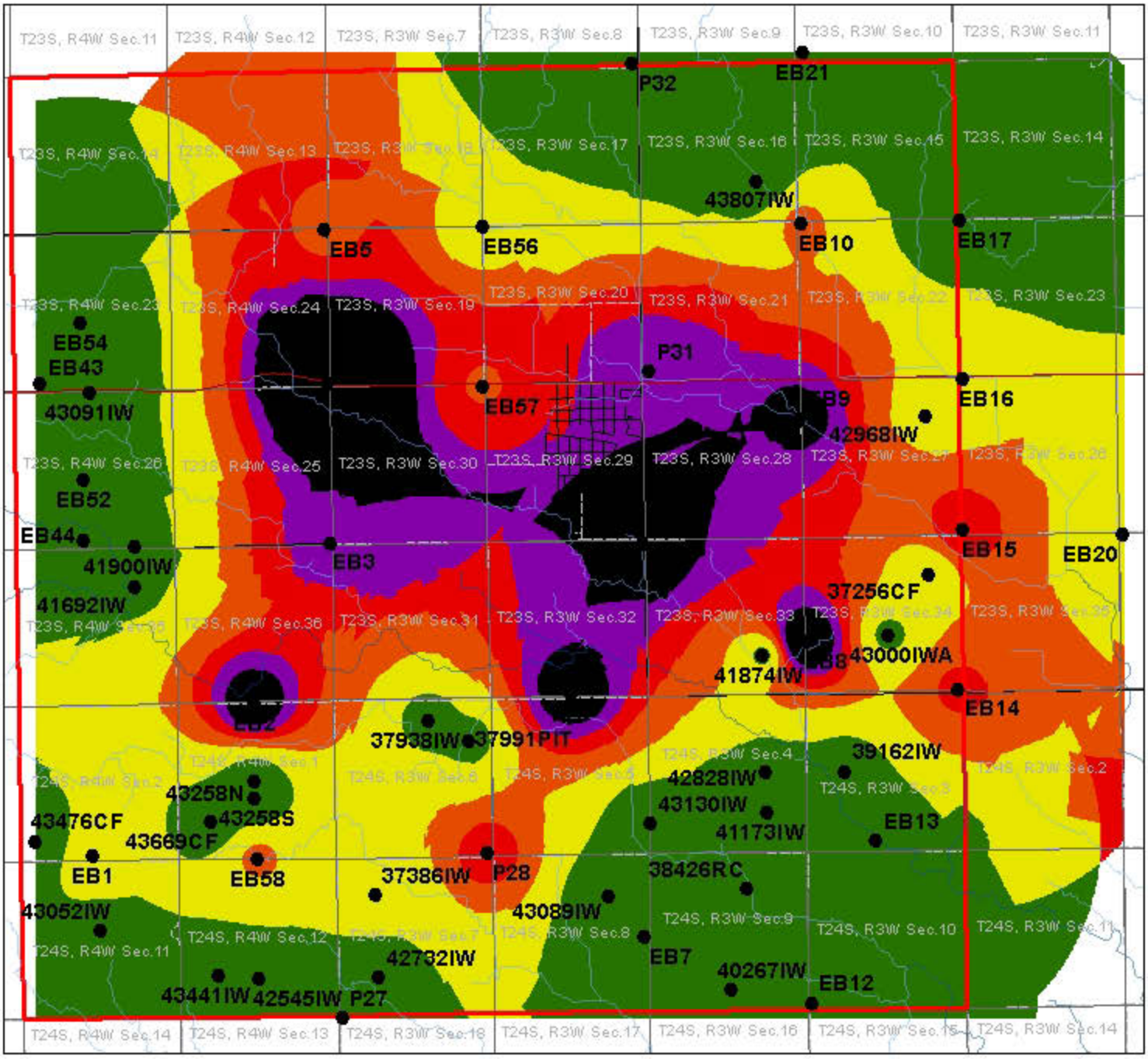


**Burrton_Max**

**(PPM)**

- 0 - 250
- 250 - 500
- 500 - 750
- 750 - 1000
- 1,000 - 1,250
- 1,250 - 1,500

0 0.5 1 2 Miles

N

# Burrton Chloride Plume 2005

Map displays highest recorded sample irrespective sample depth

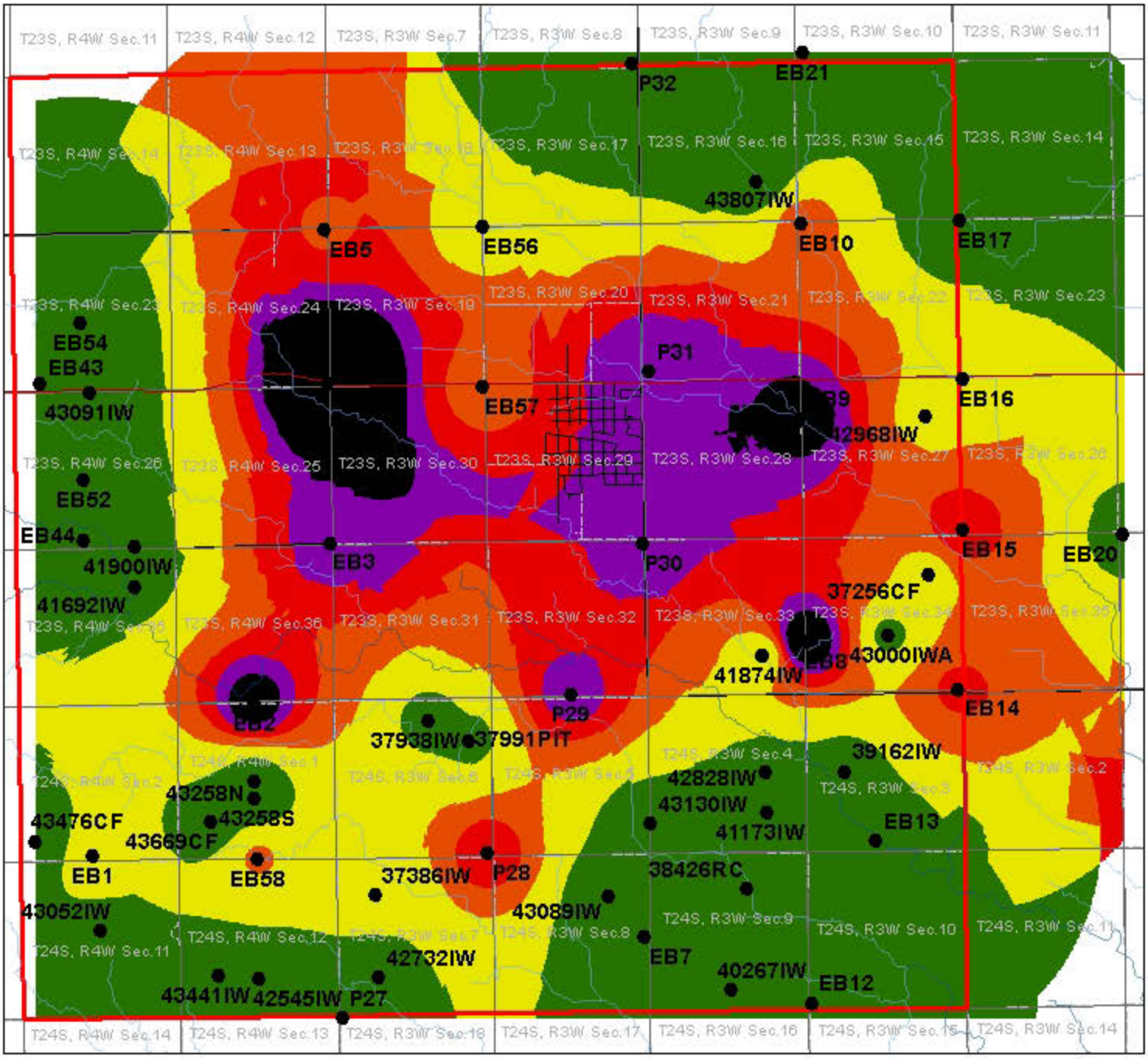


**Burrton_Max**

**(PPM)**

- 0 - 250
- 250 - 500
- 500 - 750
- 750 - 1000
- 1,000 - 1,250
- 1,250 - 1,500

0 0.5 1 2 Miles

N

# Burrton Chloride Plume 2006

Map displays highest recorded sample irrespective sample depth

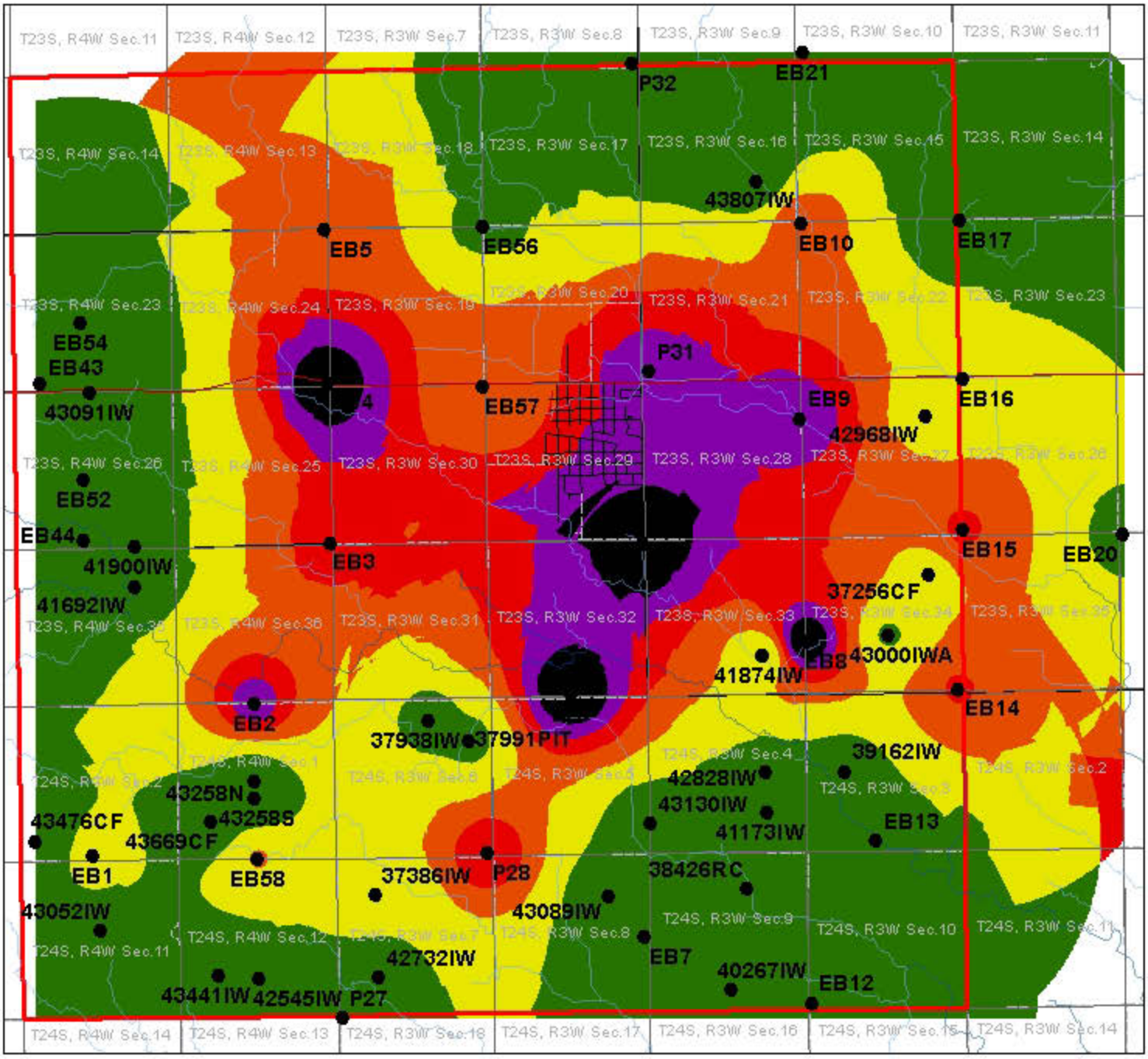


**Burrton_Max**

**(PPM)**

- 0 - 250
- 250 - 500
- 500 - 750
- 750 - 1000
- 1,000 - 1,250
- 1,250 - 1,500

0 0.5 1 2 Miles

N

# Burrton Chloride Plume 2007

Map displays highest recorded sample irrespective sample depth

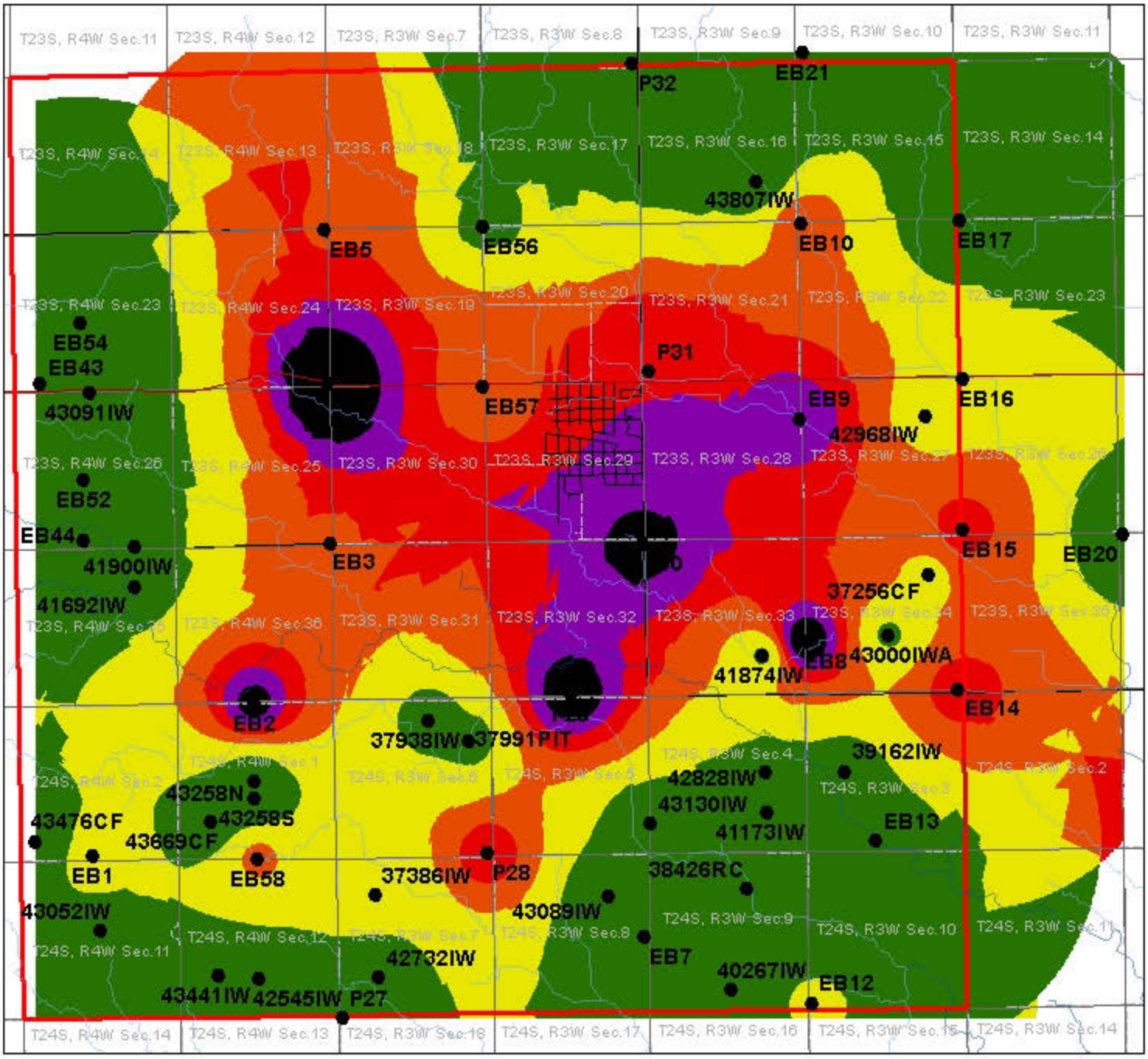


**Burrton_Max**

**(PPM)**

- 0 - 250
- 250 - 500
- 500 - 750
- 750 - 1000
- 1,000 - 1,250
- 1,250 - 1,500

0 0.5 1 2 Miles

N

# Burrton Chloride Plume 2008

Map displays highest recorded sample irrespective sample depth

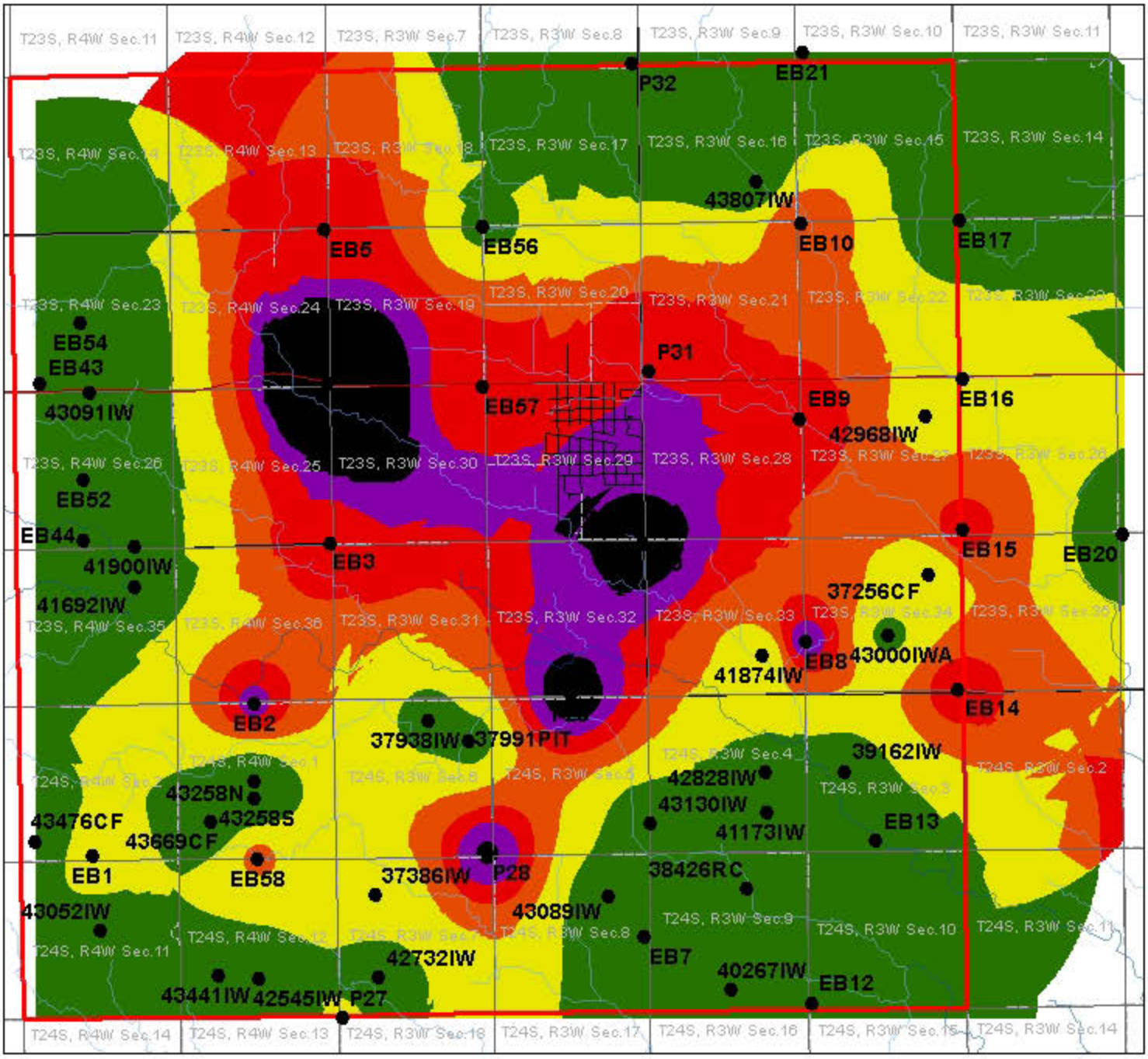


**Burrton_Max**

**(PPM)**

- 0 - 250
- 250 - 500
- 500 - 750
- 750 - 1000
- 1,000 - 1,250
- 1,250 - 1,500

0 0.5 1 2 Miles

N

# Burrton Chloride Plume 2009

Map displays highest recorded sample irrespective sample depth

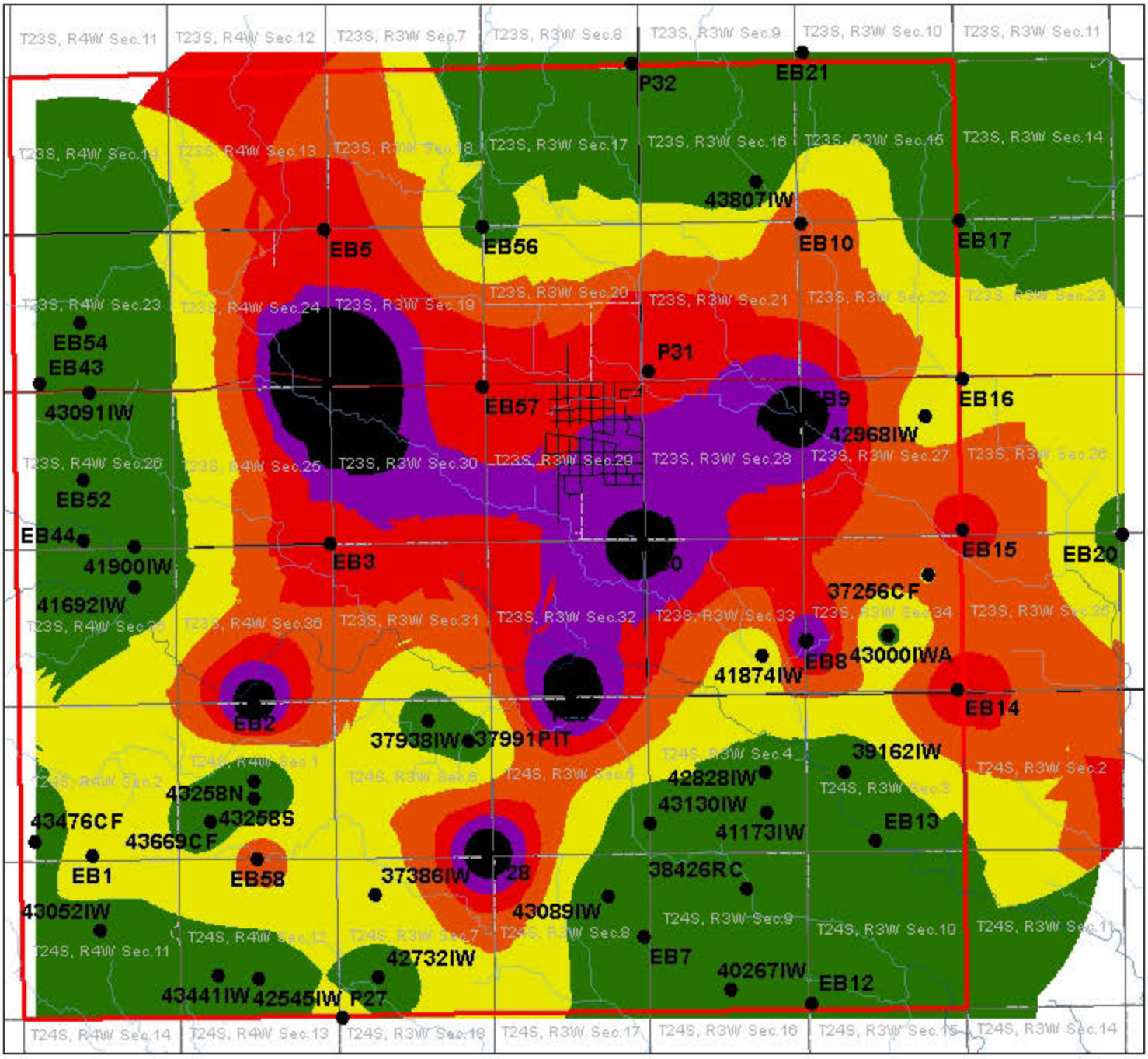


**Burrton_Max**

**(PPM)**

- 0 - 250
- 250 - 500
- 500 - 750
- 750 - 1000
- 1,000 - 1,250
- 1,250 - 1,500

0 0.5 1 2 Miles

N

# Burrton Chloride Plume 2010

Map displays highest recorded sample irrespective sample depth

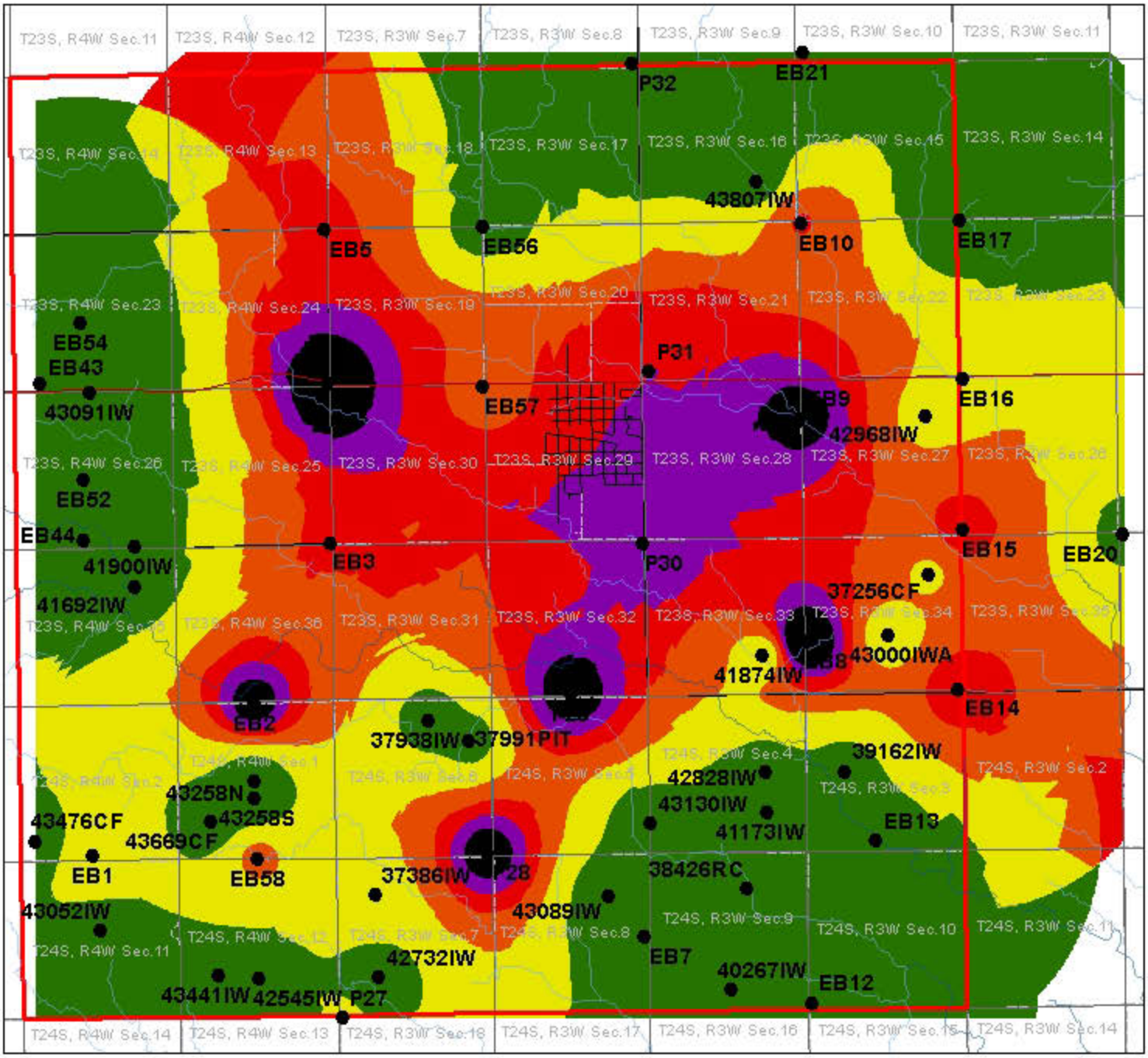


**Burrton_Max**

**(PPM)**

- 0 - 250
- 250 - 500
- 500 - 750
- 750 - 1000
- 1,000 - 1,250
- 1,250 - 1,500

0 0.5 1 2 Miles

N

# Burrton Chloride Plume 2011

Map displays highest recorded sample irrespective sample depth

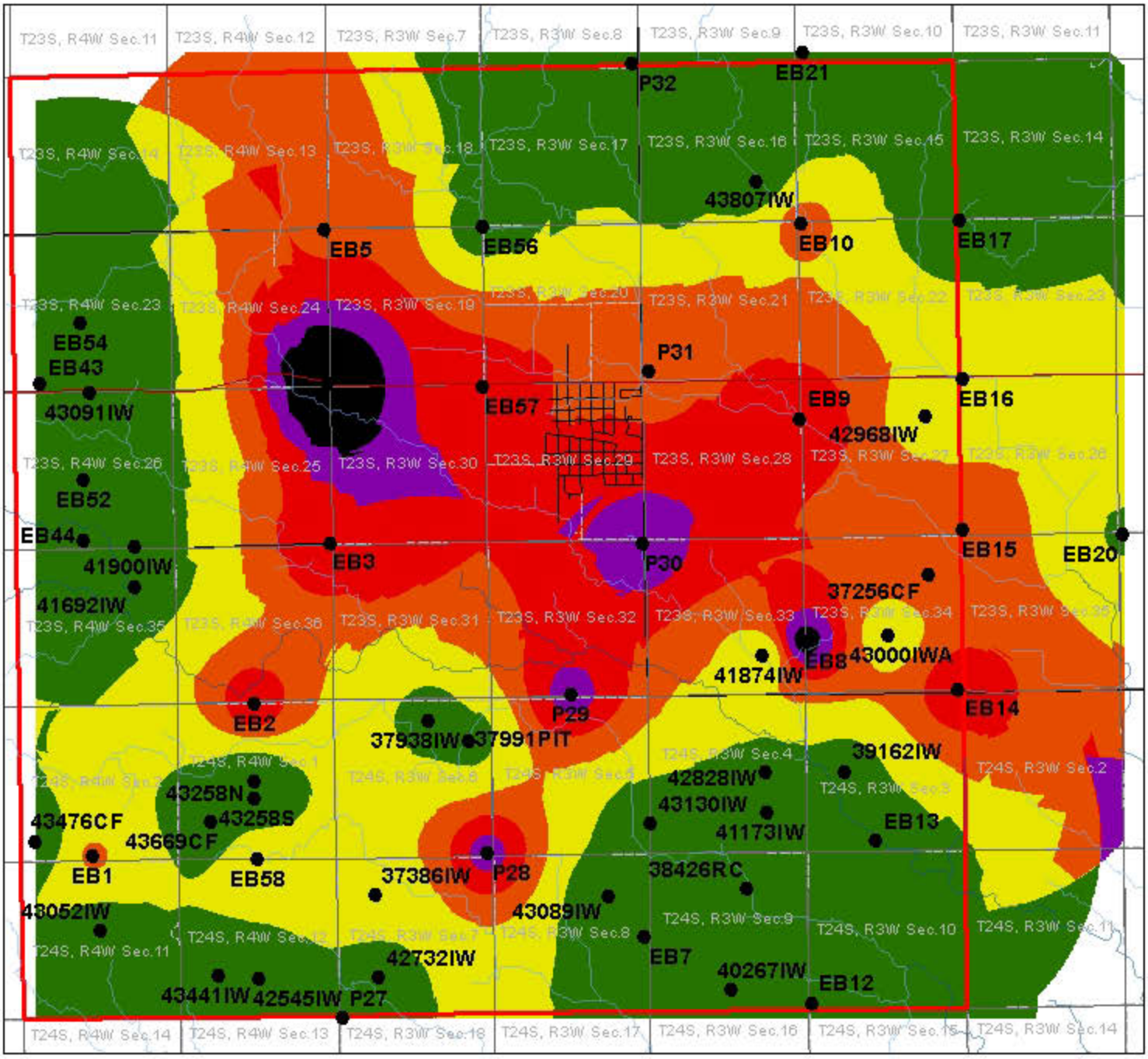


**Burrton_Max**

**(PPM)**

- 0 - 250
- 250 - 500
- 500 - 750
- 750 - 1000
- 1,000 - 1,250
- 1,250 - 1,500

0 0.5 1 2 Miles

N

# Burrton Chloride Plume 2012

Map displays highest recorded sample irrespective sample depth

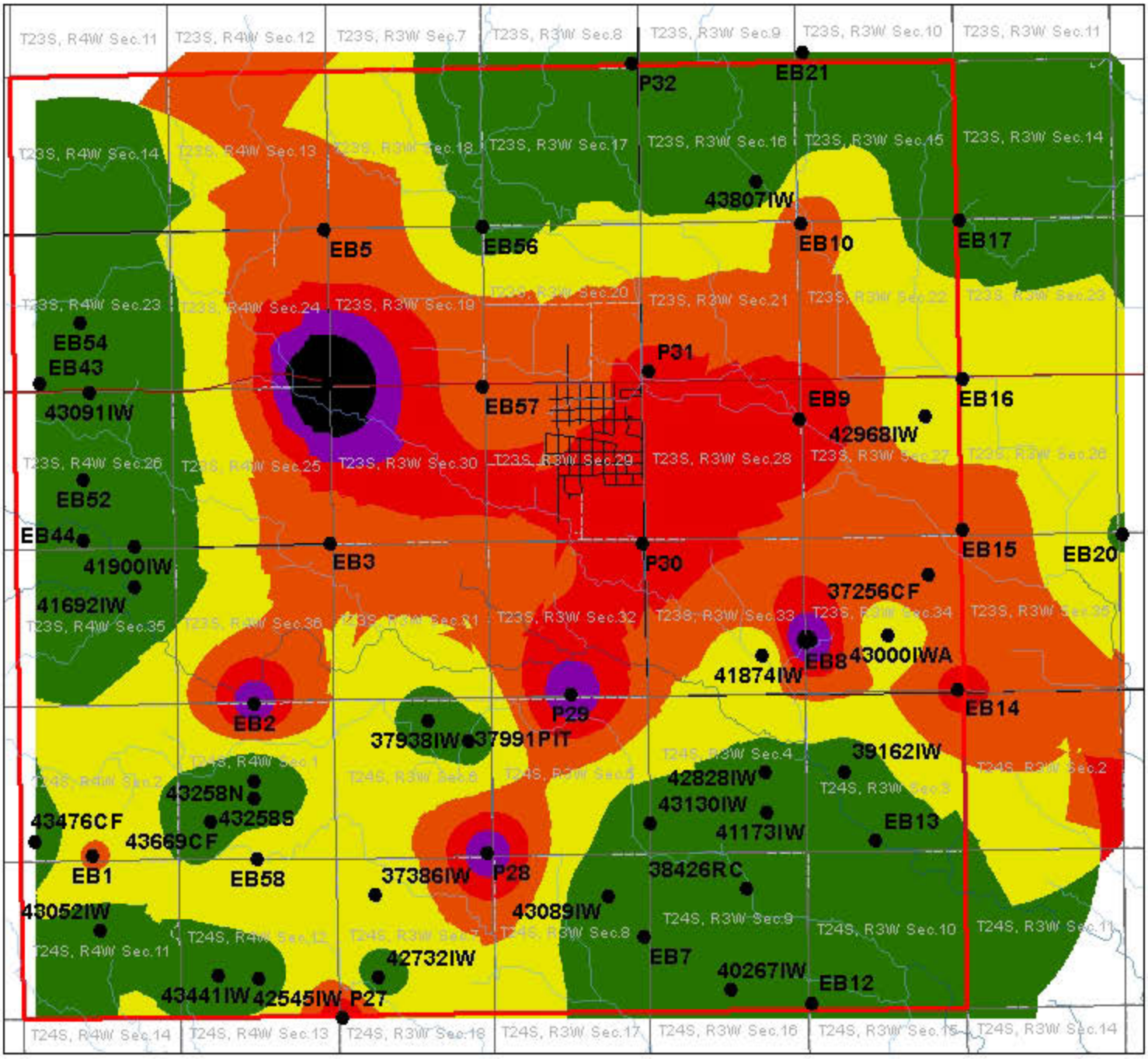


**Burrton_Max**

**(PPM)**

- 0 - 250
- 250 - 500
- 500 - 750
- 750 - 1000
- 1,000 - 1,250
- 1,250 - 1,500

0 0.5 1 2 Miles

N

# Burrton Chloride Plume 2013

Map displays highest recorded sample irrespective sample depth

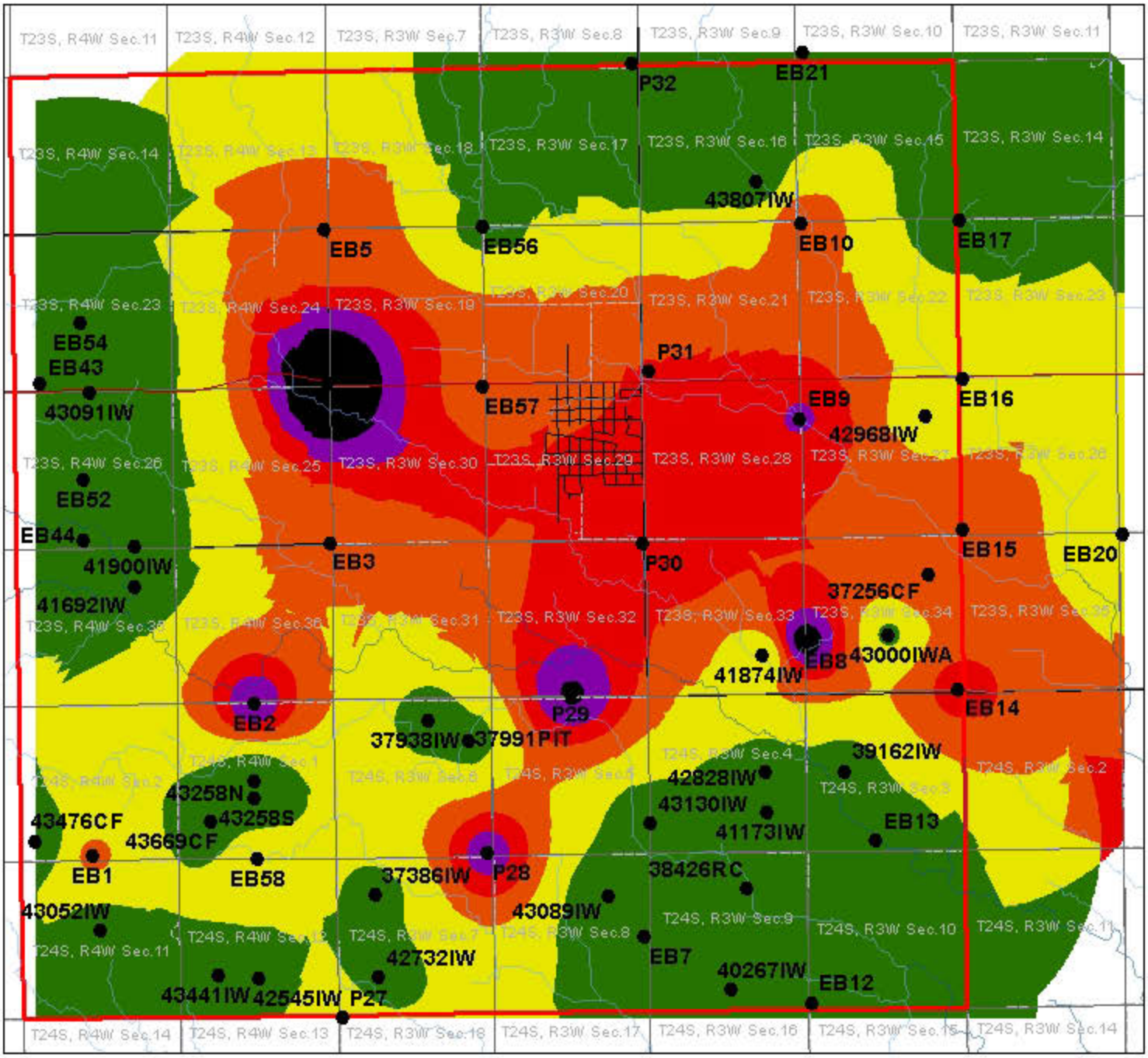


**Burrton_Max**

**(PPM)**

- 0 - 250
- 250 - 500
- 500 - 750
- 750 - 1000
- 1,000 - 1,250
- 1,250 - 1,500

0 0.5 1 2 Miles

N

# Burrton Chloride Plume 2014

Map displays highest recorded sample irrespective sample depth

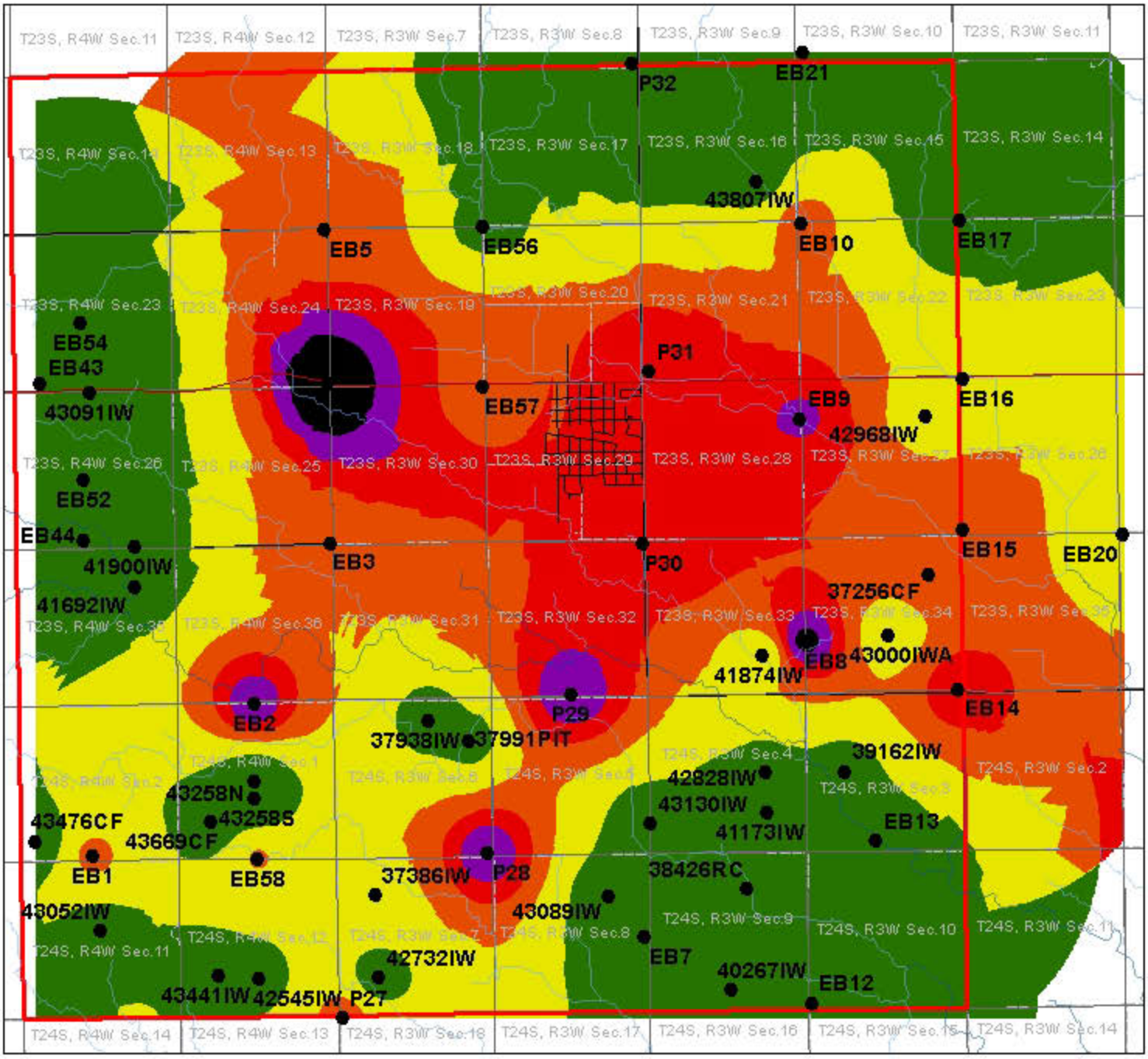


**Burrton_Max**

**(PPM)**

- 0 - 250
- 250 - 500
- 500 - 750
- 750 - 1000
- 1,000 - 1,250
- 1,250 - 1,500

0 0.5 1 2 Miles

N

# Burrton Chloride Plume 2015

Map displays highest recorded sample irrespective sample depth

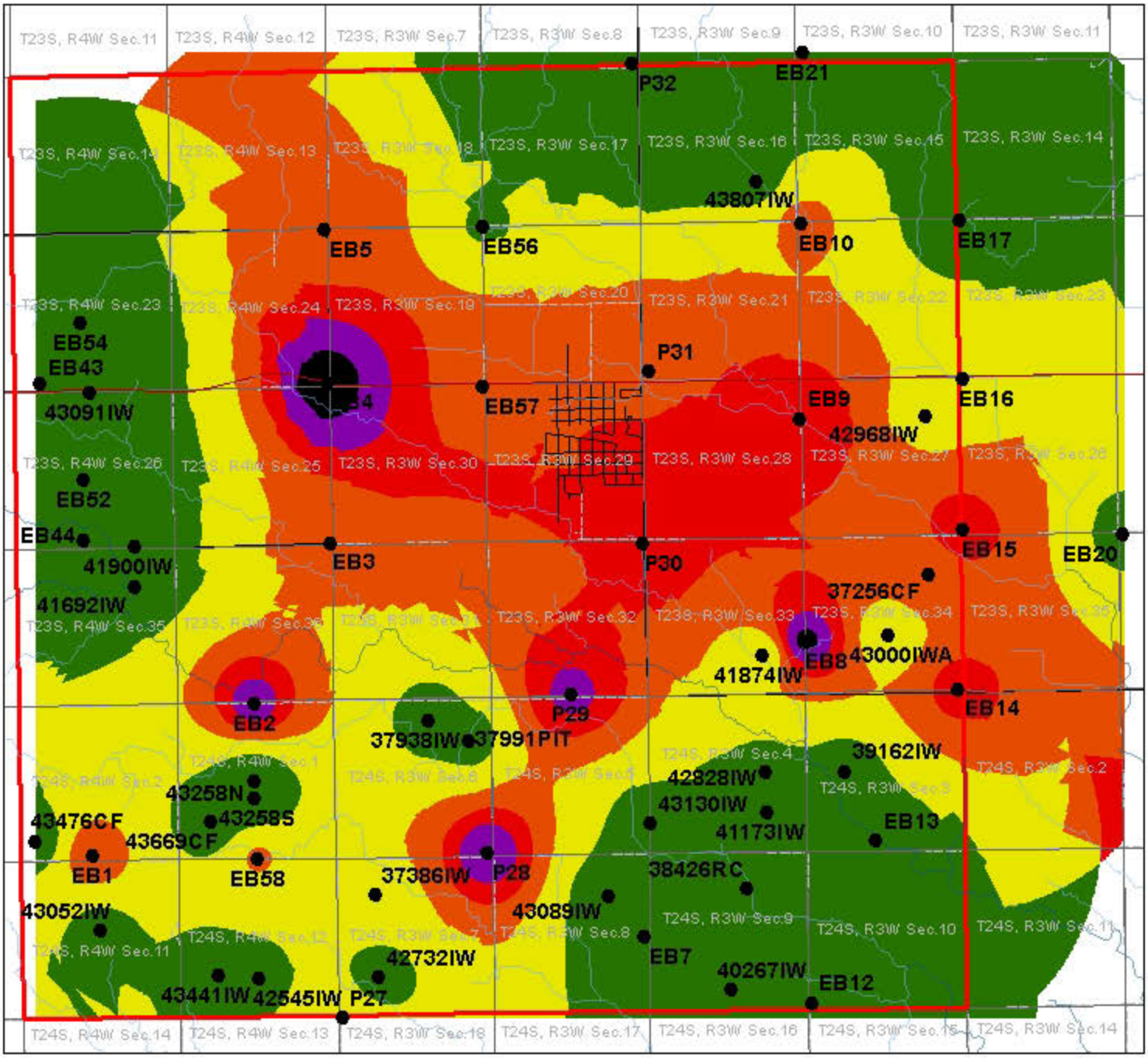


**Burrton_Max**

**(PPM)**

- 0 - 250
- 250 - 500
- 500 - 750
- 750 - 1000
- 1,000 - 1,250
- 1,250 - 1,500

0 0.5 1 2 Miles

N

# Burrton Chloride Plume 2016

Map displays highest recorded sample irrespective sample depth

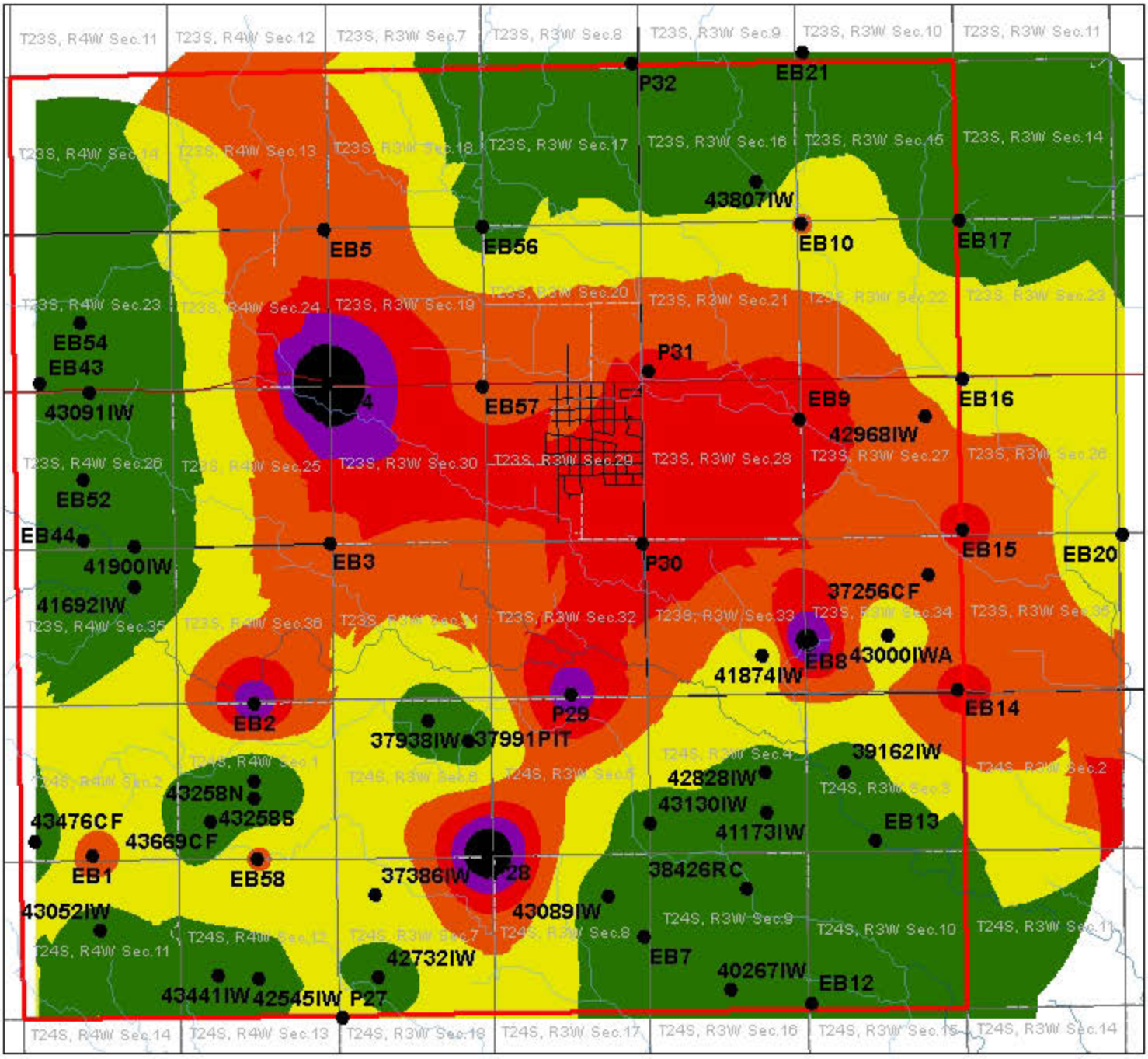


**Burrton_Max**

**(PPM)**

- 0 - 250
- 250 - 500
- 500 - 750
- 750 - 1000
- 1,000 - 1,250
- 1,250 - 1,500

0 0.5 1 2 Miles

N

# Burrton Chloride Plume 2016 with Proposed Expansion Area

Map displays highest recorded sample irrespective sample depth

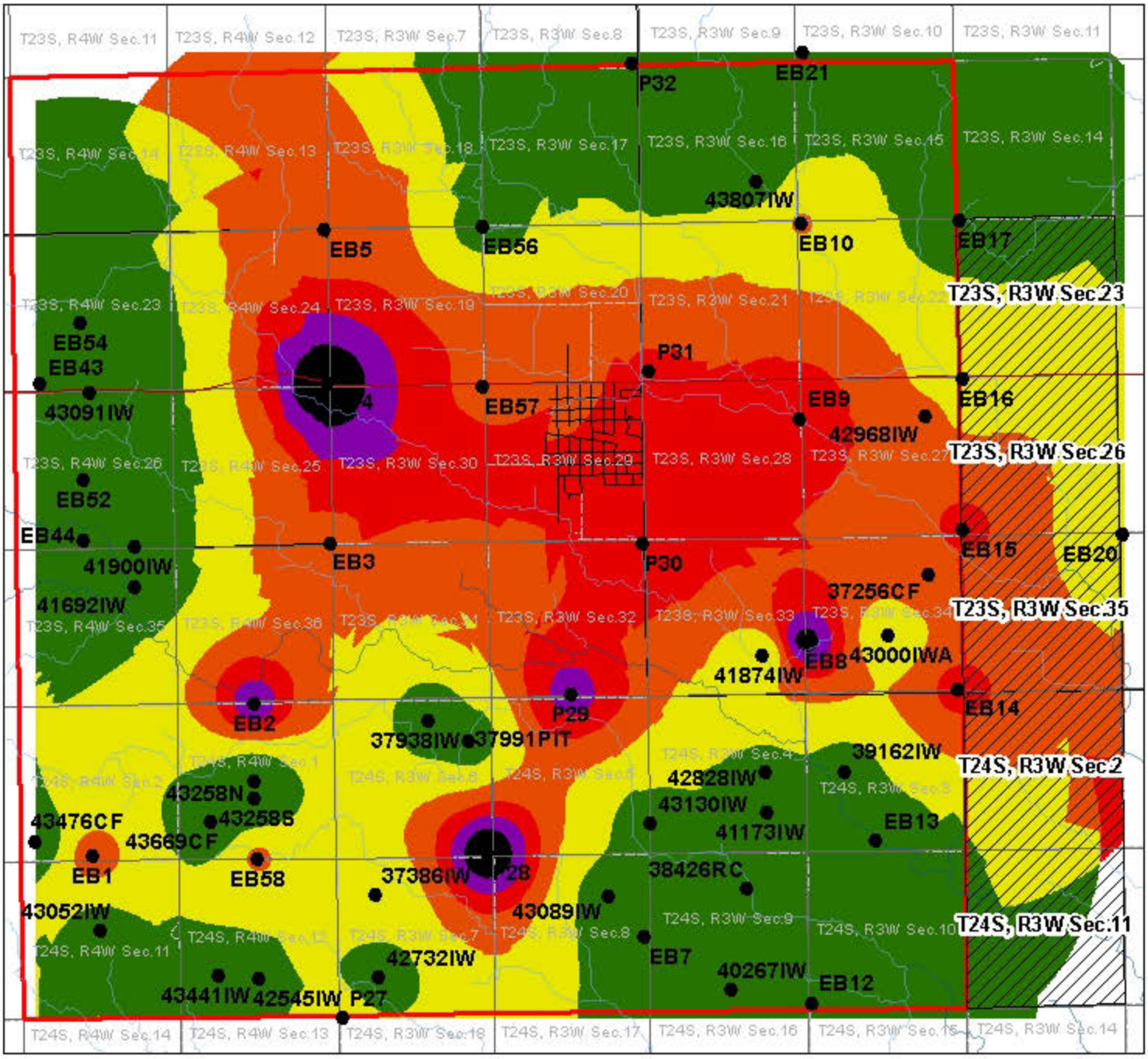


**Burrton_Max**

**(PPM)**

- 0 - 250
- 250 - 500
- 500 - 750
- 750 - 1000
- 1,000 - 1,250
- 1,250 - 1,500

0 0.5 1 2 Miles

Proposed 5 section Expansion Area for Burrton IGUCA

N