LEGEND

- 1' CONTOUR INTERVAL (EXISTING GROUND)
- 5' CONTOUR INTERVAL (EXISTING GROUND)
- 1' CONTOUR INTERVAL (PROPOSED GROUND)
- 5' CONTOUR INTERVAL (PROPOSED GROUND)
- PROPERTY LINE
- CONSTRUCTION LIMITS
- CENTERLINE TRAVELWAY (EXISTING)
- CENTERLINE TRAVELWAY (PROPOSED)
- BLACKJACK CREEK FLOWLINE
- EDGE OF DRIVE
- STORM SEWER
- CONCRETE PAVEMENT
- PROJECT LOCATION

HORIZONTAL CONTROL POINTS

POINT #	NORTHING	EASTING	ELEVATION	DESCRIPTION
1	316351.67	1756725.06	992.45	NGS KF0774

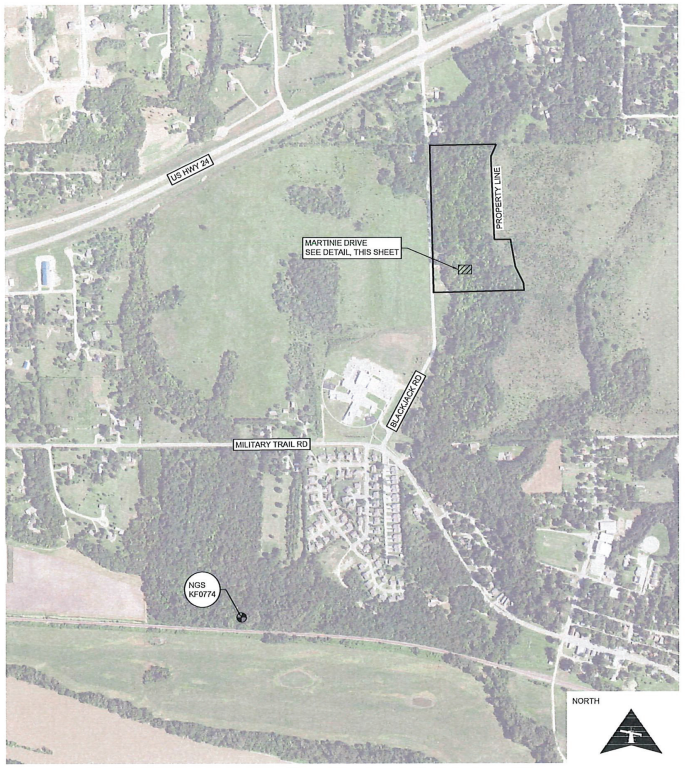

PROJECT AND BENCHMARK LOCATIONS

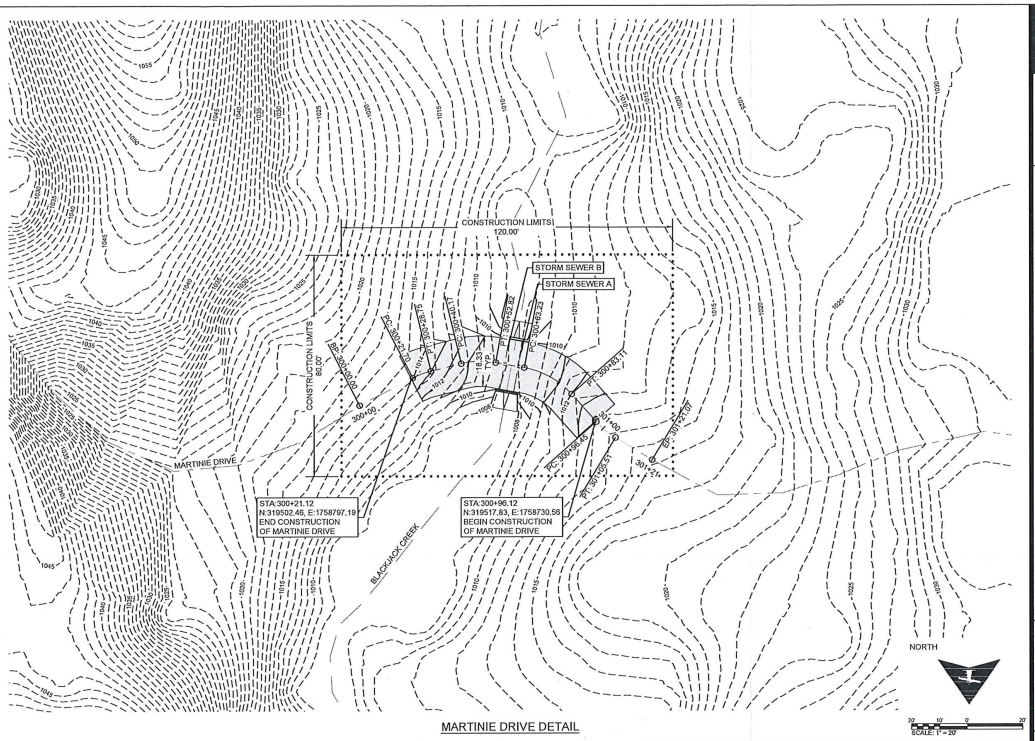

MARTINIE DRIVE DETAIL

MARTINIE DRIVE PROFILE

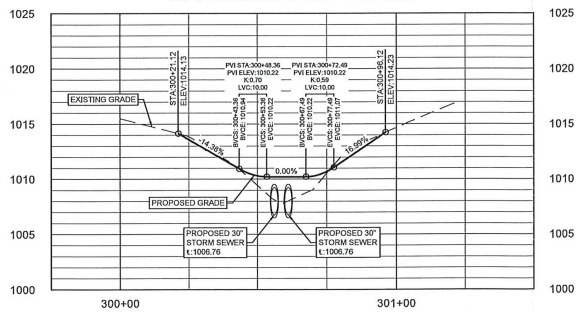

VERTICAL SCALE: 1" = 5'

WATER RESOURCES RECEIVED
JUN 14 2021
KS DEPT OF AGRICULTURE

SMH CONSULTANTS

www.smhconsultants.com
Civil Engineering • Land Surveying
Landscape Architecture
Manhattan, KS - HQ
(785) 776-0541
Dodge City, KS
(620) 255-1952
Overland Park, KS
(913) 444-9515
Colorado Springs, CO
(719) 465-2145

MARTINIE DRIVE

PROGRESS DOCUMENTS - NOT FOR CONSTRUCTION

POTTAWATOMIE COUNTY, KANSAS

REVISION DATE	REVISION DESCRIPTION (DESCRIPTION)
00/00/00	. . . . .
	. . . . .
	. . . . .

MARTINIE DRIVE PLAN & PROFILE

PROJECT #: 2101-0003
CHECKED BY: JEH
DRAWN BY: CNP

DATE: 06/11/2021

SHEET # 1

TOTAL SHEETS 3

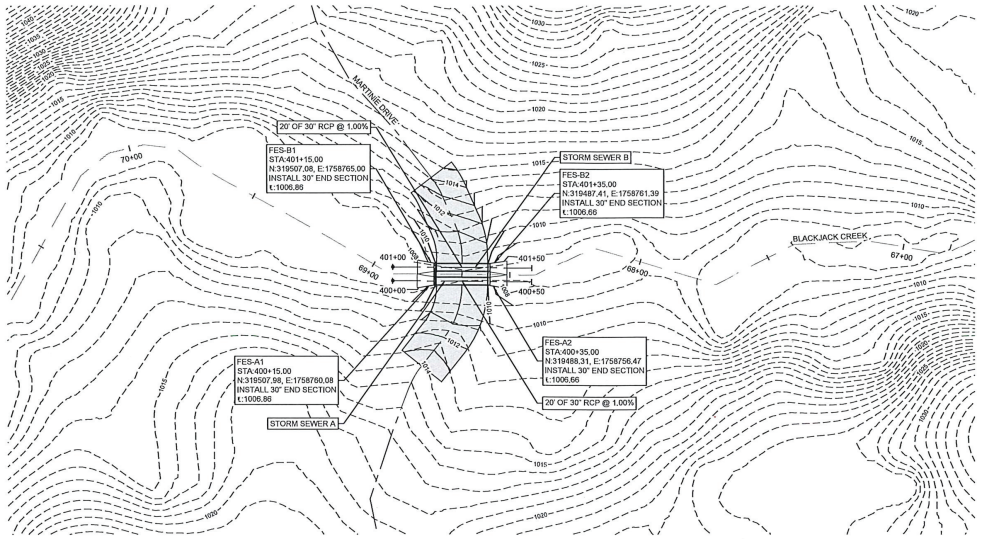

STORM A PROFILE

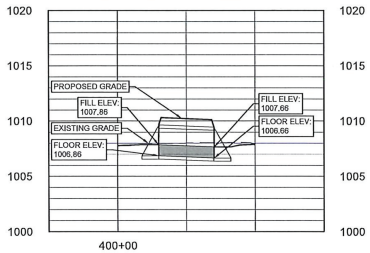

STORM B PROFILE

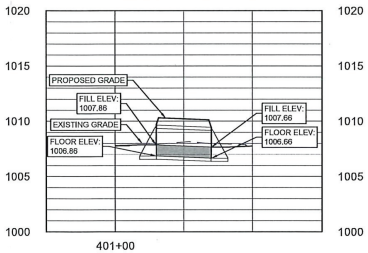

BLACKJACK CREEK PROFILE

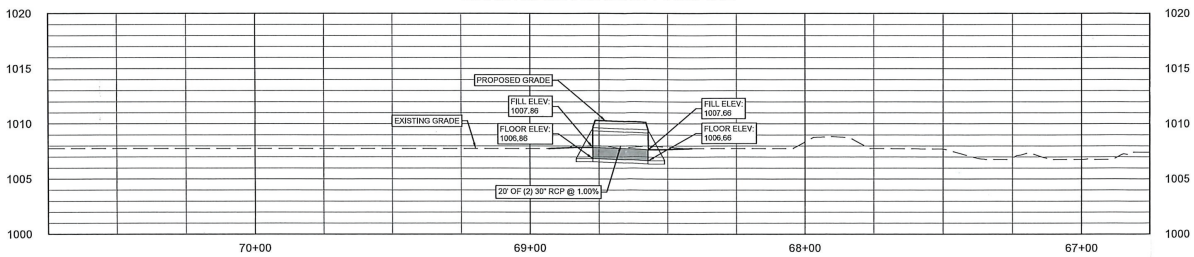

VERTICAL SCALE: 1" = 5'

WATER RESOURCES RECEIVED
JUN 14 2021
KS DEPT OF AGRICULTURE

SMH CONSULTANTS
www.smhconsultants.com
Civil Engineering • Land Surveying
Landscape Architecture
Manhattan, KS - HQ
(785) 776-0541
Dodge City, KS
(620) 225-1952
Overland Park, KS
(913) 444-9615
Colorado Springs, CO
(719) 465-2145

MARTINIE DRIVE

PROGRESS DOCUMENTS - NOT FOR CONSTRUCTION

POTTAWATOMIE COUNTY, KANSAS

REVISION DATE	REVISION DESCRIPTION (DESCRIPTION)
00/00/00	. . . . .
	. . . . .
	. . . . .

STORM SEWER PLAN & PROFILE

NORTH

SCALE: 1" = 20'

PROJECT #: 2101-0003
CHECKED BY: JEH
DRAWN BY: CNP

DATE: 06/11/2021

SHEET # 2

TOTAL SHEETS 3



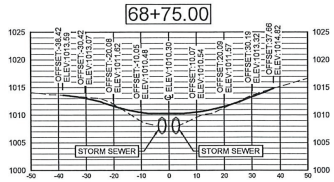





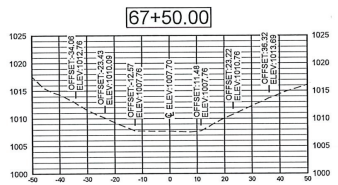







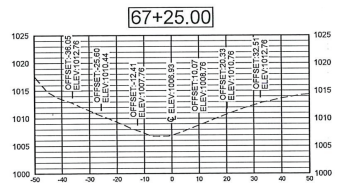

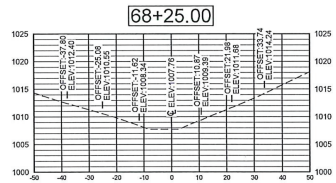

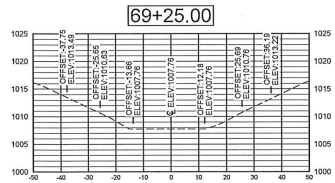



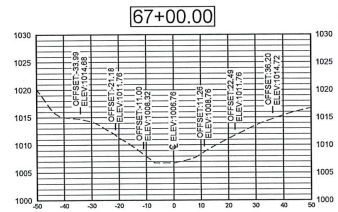



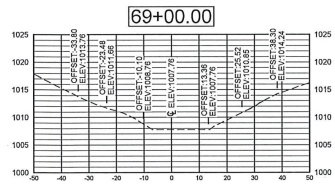



VERTICAL SCALE: 1" = 10'

SMH CONSULTANTS

www.smhconsultants.com
Civil Engineering • Land Surveying
Landscape Architecture

Manhattan, KS - HQ
(785) 776-0541
Dodge City, KS
(620) 255-1952
Overland Park, KS
(913) 444-0615
Colorado Springs, CO
(719) 465-2145

MARTINIE DRIVE

PROGRESS DOCUMENTS - NOT FOR CONSTRUCTION

POTTAWATOMIE COUNTY, KANSAS

REVISION	REVISION DESCRIPTION
△	(DESCRIPTION)
00/00/00	. . . . .

BLACKJACK CREEK CROSS SECTIONS

WATER RESOURCES
RECEIVED
JUN 17 2021
KS DEPT OF AGRICULTURE

SCALE: 1" = 20'

PROJECT #: 2101-0003
CHECKED BY: JEH
DRAWN BY: CNP

DATE: 06/11/2021

SHEET # 3

TOTAL SHEETS 3