FOUR MILE CREEK GRAVEL BAR

LOCATED IN SEC. 17 & 18, T17S, R08E,
MORRIS COUNTY, KANSAS
MORRIS COUNTY ROAD AND BRIDGE DEPT.

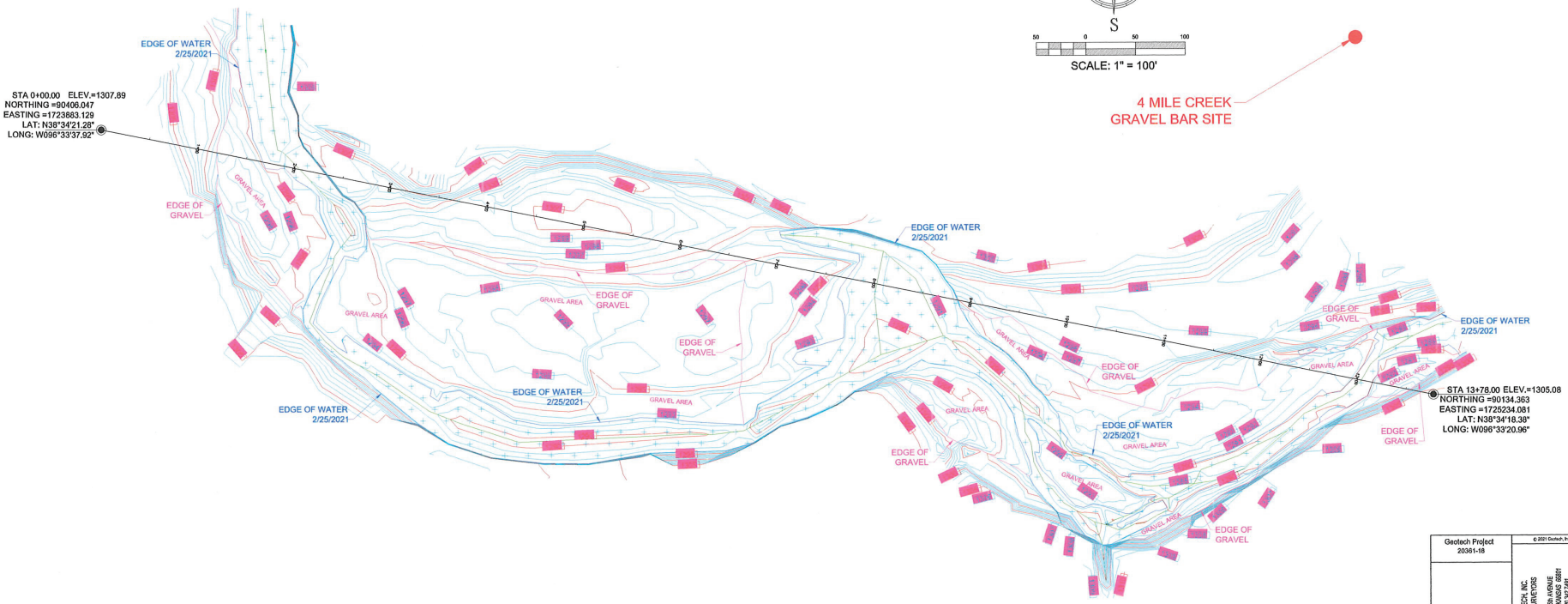

-WATER

CONTROL POINT:
½"x 24" REBARS WITH PS 1368 ID CAP SET
FLUSH WITH GROUND WITH LATHE BESIDE

LATITUDE AND LONGITUDE ARE BASED ON NAD83 DATUM

GRAVEL BARS CONTAIN 12,741 CUYDS

ELEVATIONS BASED ON NAVD 88 DATUM

RECEIVED WATER RESOURCES
MAR 24 2021
KS DEPT AGRICULTURE

AARON D. DAVIS
LS-1368
3/05/2021
KANSAS
LAND SURVEYOR

Geotech Project 20361-18	© 2021 Geotech, Inc.
Revisions	GEOTECH, INC. LAND SURVEYORS 115 W 5th AVENUE EMPORIA, KANSAS 66801 Office: 620.342.7491 Fax: 620.342.6722 www.geotechinc.net
Geotech, Inc. 115 W 5th Avenue Emporia, KS 66801 www.geotechinc.net	FOUR MILE CREEK GRAVEL BAR LOCATED IN SEC. 17 & 18, T17S, R08E, MORRIS COUNTY, KANSAS MORRIS CO. ROAD & BRIDGE DEPT.
	DATE: 3/05/21 DRAWN BY: ACD CHECKED BY: BH
	DRAWING SCALE: 1" = 100'
	FIELD DATE: 2/25/2021
	SHEET 1 OF 9
	CADD FILE: 20361-18 4 MILE CREEK.DWG

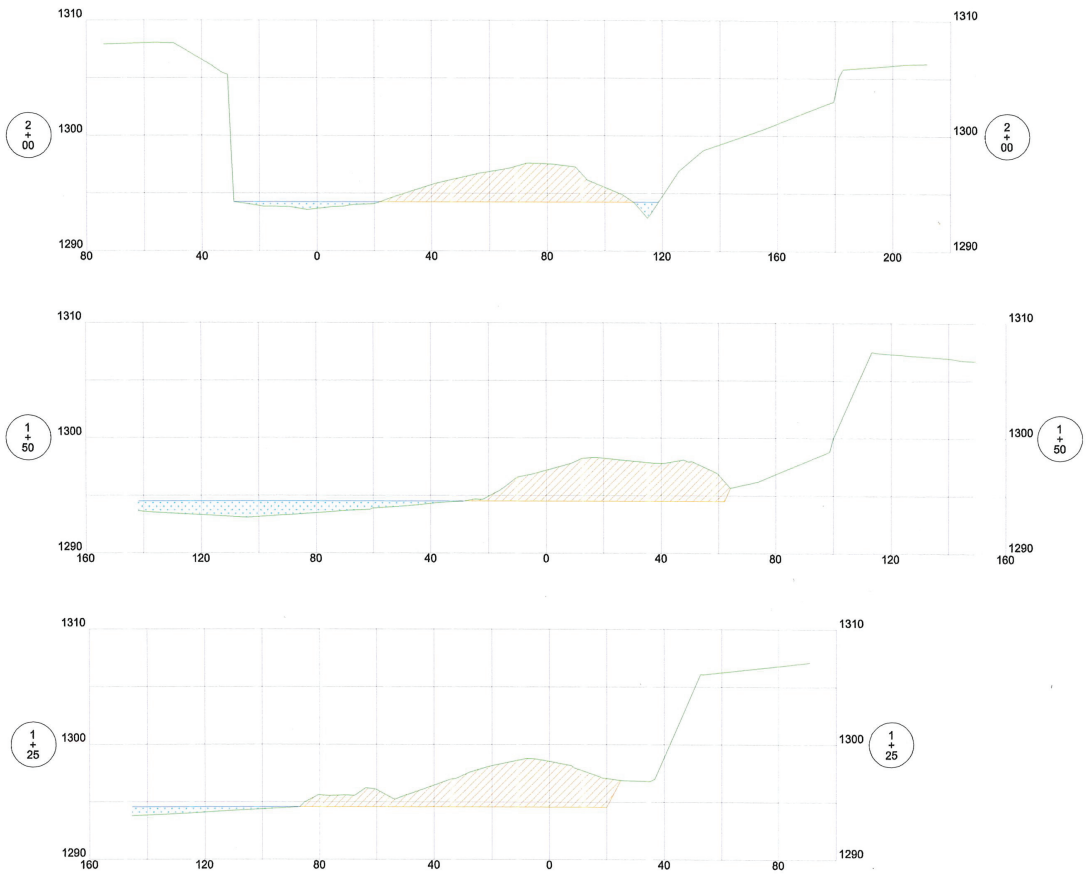

SCALES:

VERTICAL: 1" = 10'

HORIZ.: 1" = 40'

Water Level as of 2-25-2021

Proposed Rock Removal Areas

RECEIVED WATER RESOURCES
MAR 24 2021
KS DEPT AGRICULTURE

20361-18 FOUR MILE CREEK.DWG

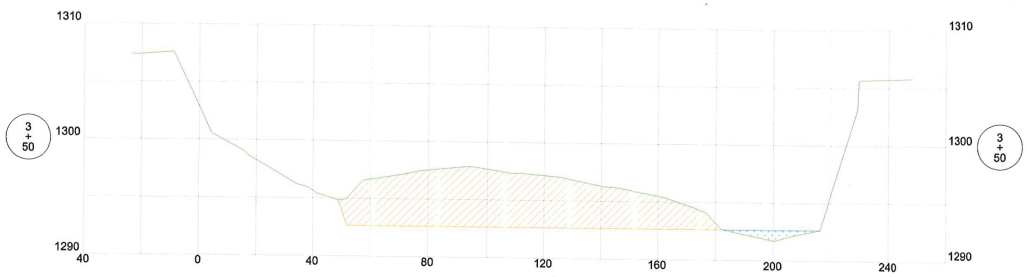

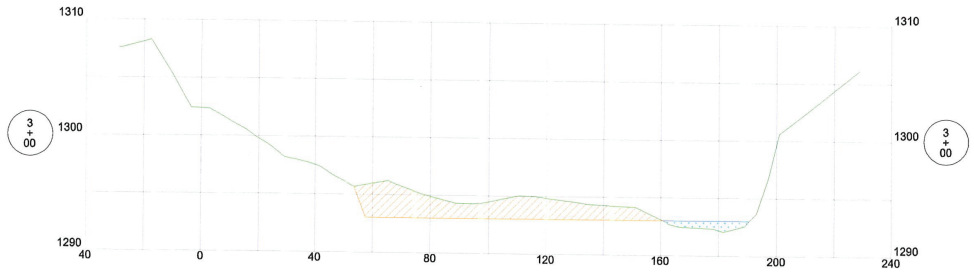

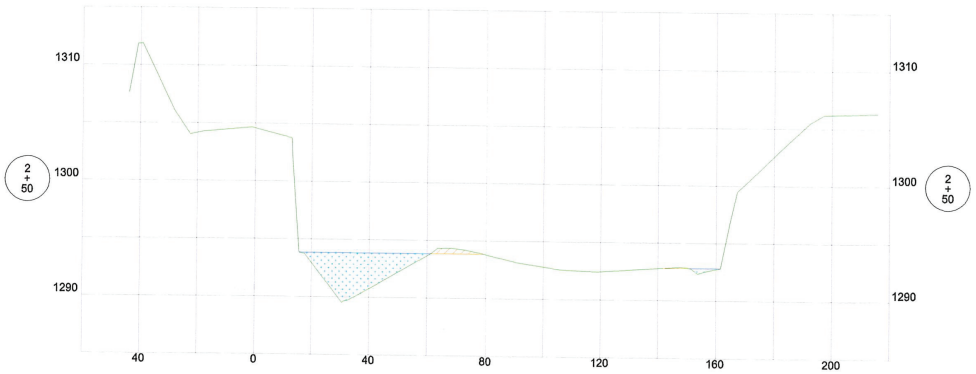

SCALES:

VERTICAL: 1" = 10'

HORIZ.: 1" = 40'

Water Level as of 2-25-2021

Proposed Rock Removal Areas

RECEIVED WATER RESOURCES
MAR 24 2021
KS DEPT AGRICULTURE

20361-18 FOUR MILE CREEK.DWG

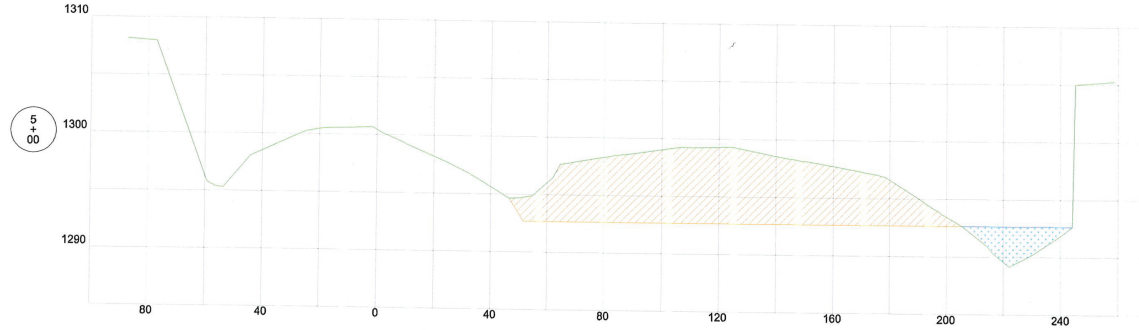

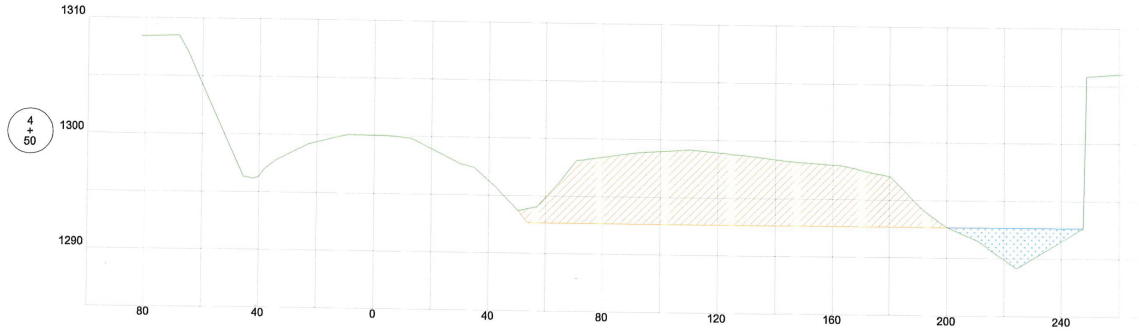

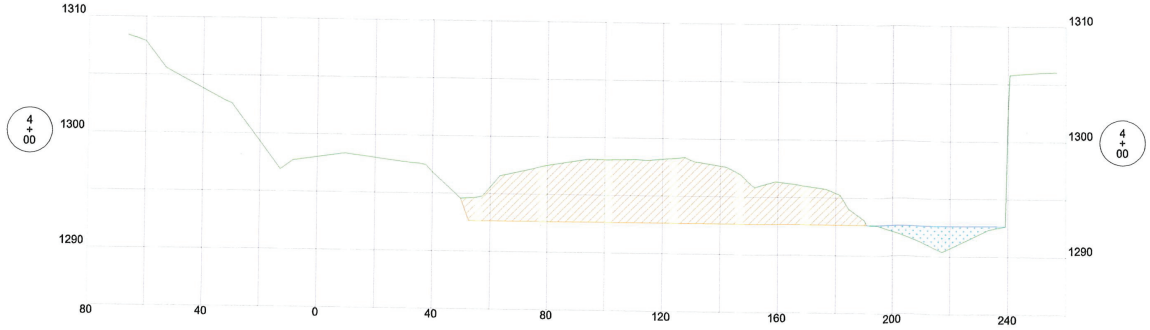

SCALES:

VERTICAL: 1" = 10'

HORIZ.: 1" = 40'

Water Level as of 2-25-2021

Proposed Rock Removal Areas

RECEIVED WATER RESOURCES

MAR 24 2021

KS DEPT AGRICULTURE

20361-18 FOUR MILE CREEK.DWG

FOUR MILE CREEK SITE

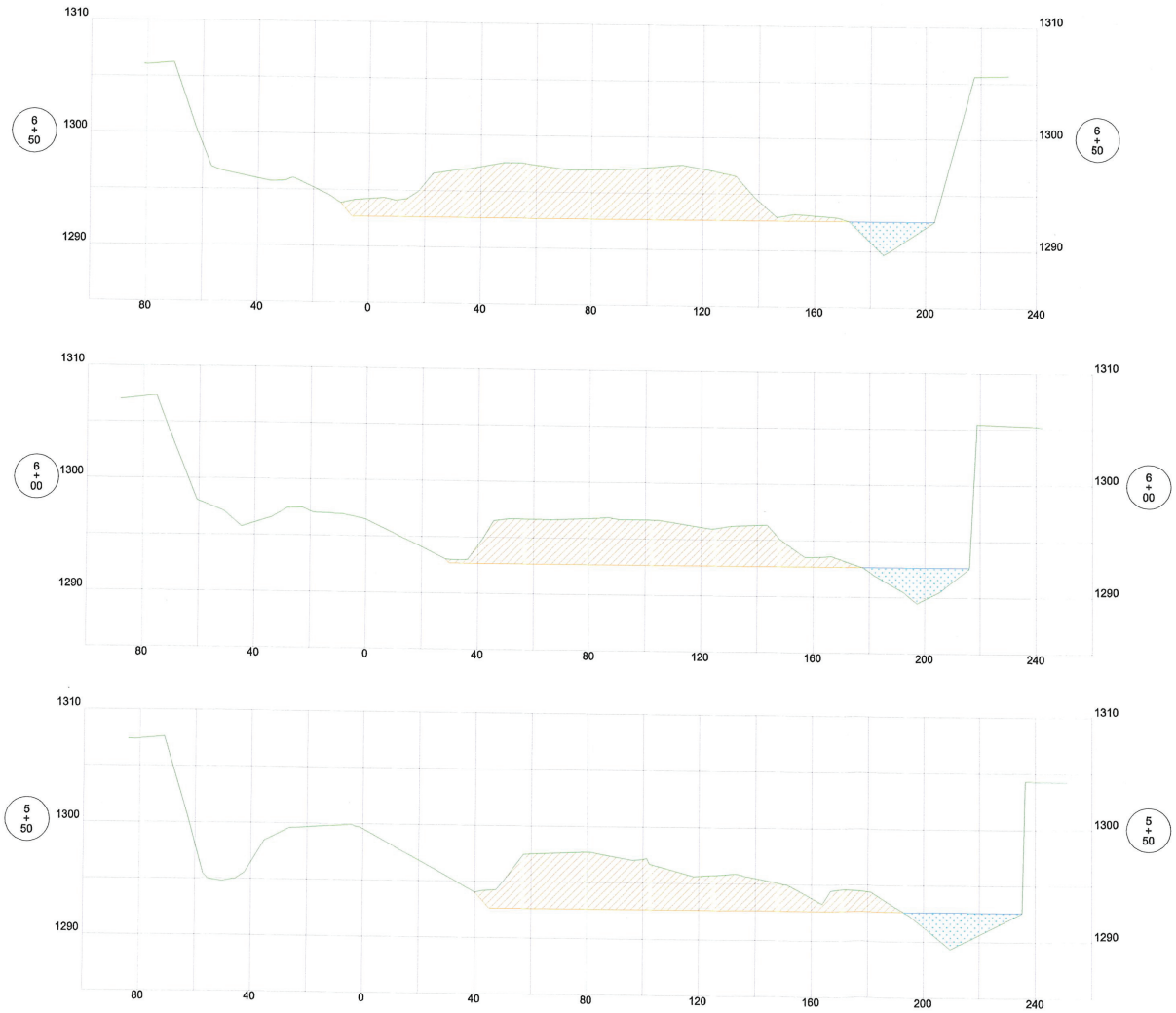

SCALES:

VERTICAL: 1" = 10'

HORIZ.: 1" = 40'

Water Level as of 2-25-2021

Proposed Rock Removal Areas

RECEIVED WATER RESOURCES

MAR 24 2021

KS DEPT AGRICULTURE

20361-18 FOUR MILE CREEK.DWG

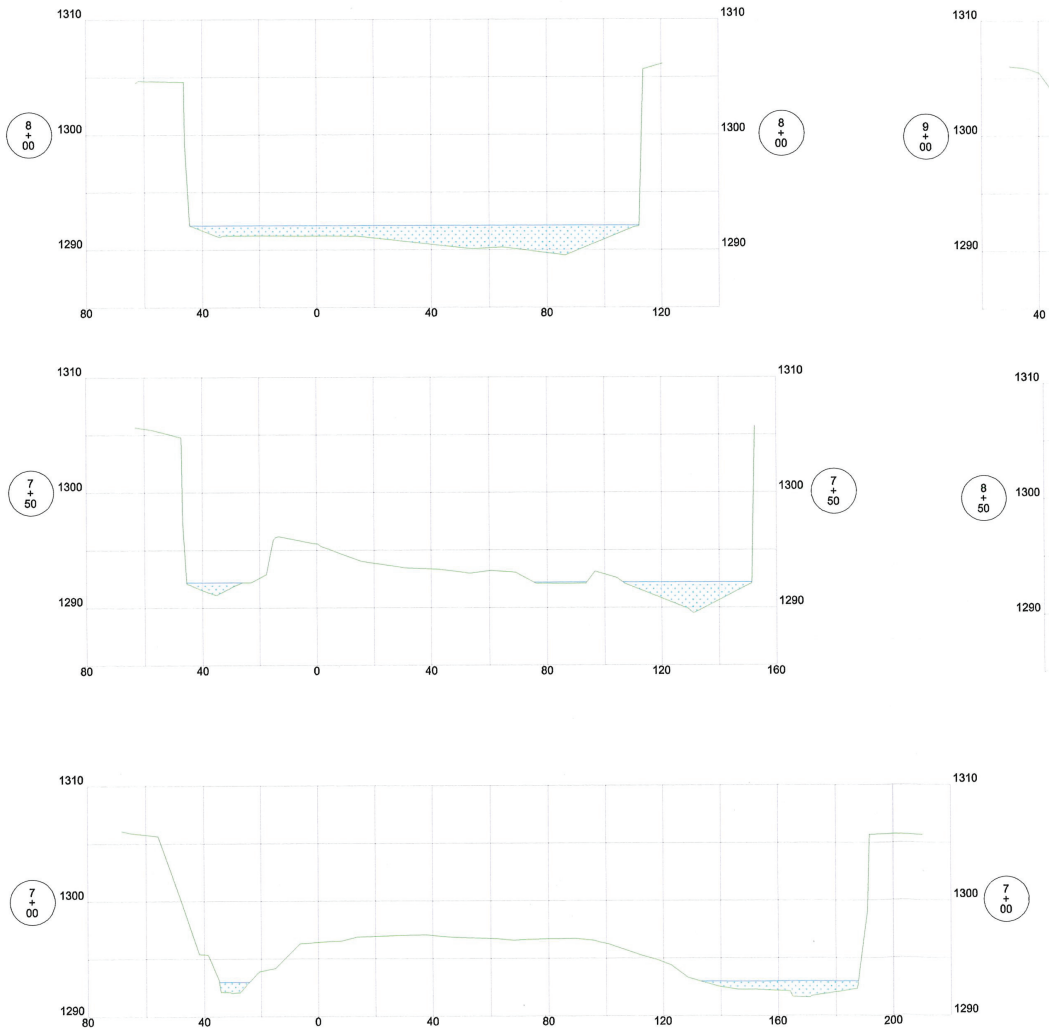

SCALES:

VERTICAL: 1" = 10'

HORIZ.: 1" = 40'

Water Level as of 2-25-2021

Proposed Rock Removal Areas

RECEIVED WATER RESOURCES
MAR 24 2021
KS DEPT AGRICULTURE

20361-18 FOUR MILE CREEK.DWG

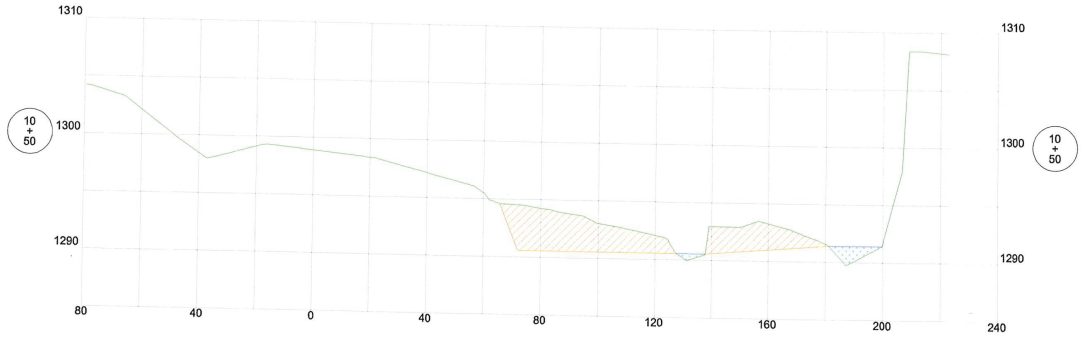

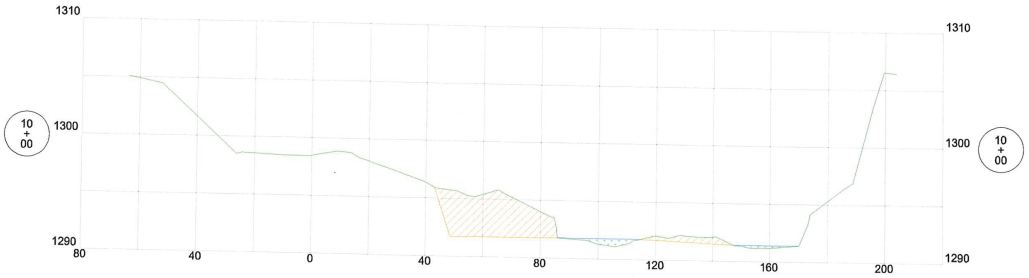

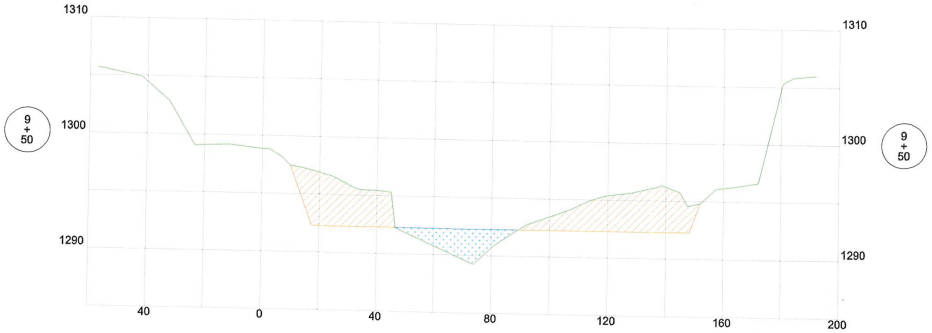

SCALES:

VERTICAL: 1" = 10'

HORIZ.: 1" = 40'

Water Level as of 2-25-2021

Proposed Rock Removal Areas

RECEIVED WATER RESOURCES

MAR 24 2021

KS DEPT AGRICULTURE

20361-18 FOUR MILE CREEK.DWG

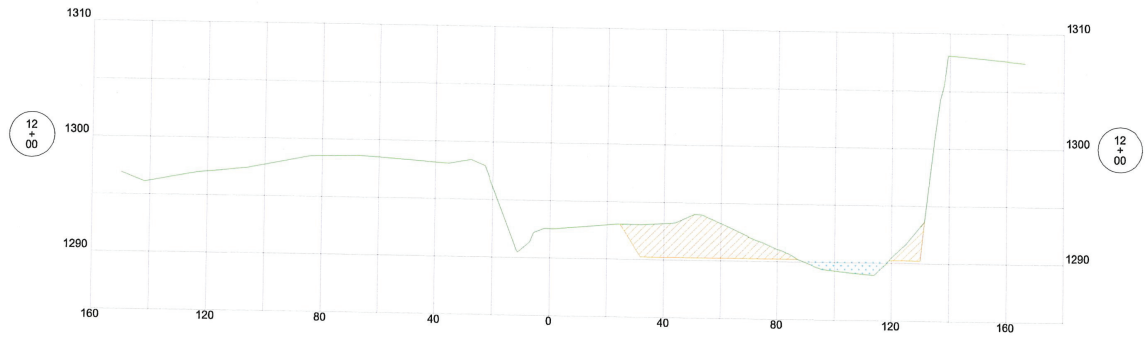

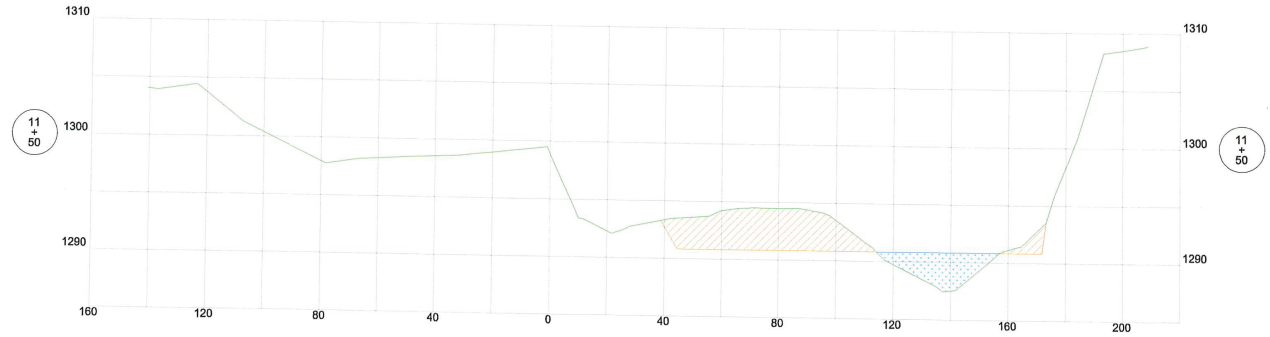

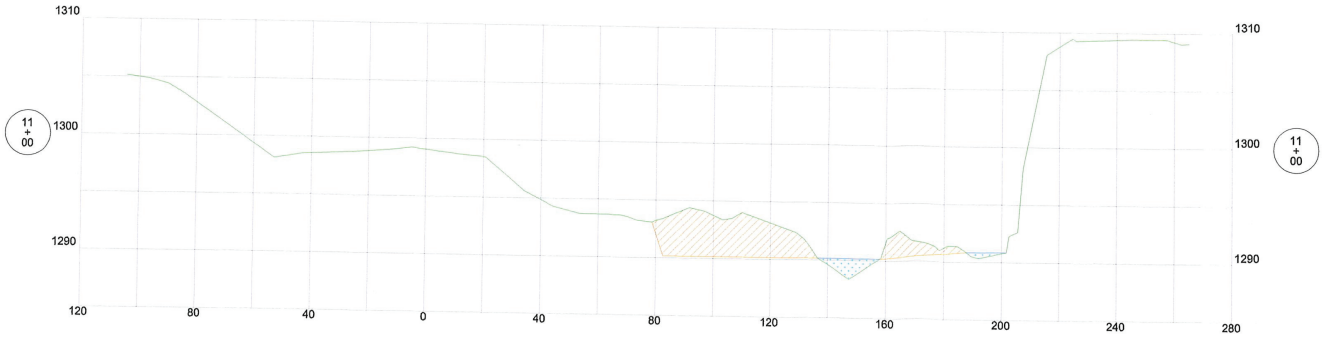

SCALES:

VERTICAL: 1" = 10'

HORIZ.: 1" = 40'

Water Level as of 2-25-2021

Proposed Rock Removal Areas

RECEIVED WATER RESOURCES
MAR 24 2021
KS DEPT AGRICULTURE

20361-18 FOUR MILE CREEK.DWG

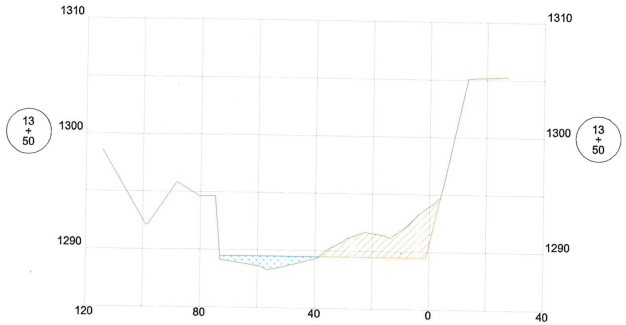

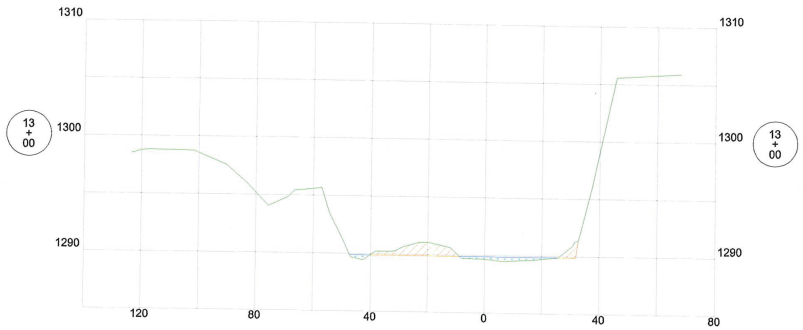

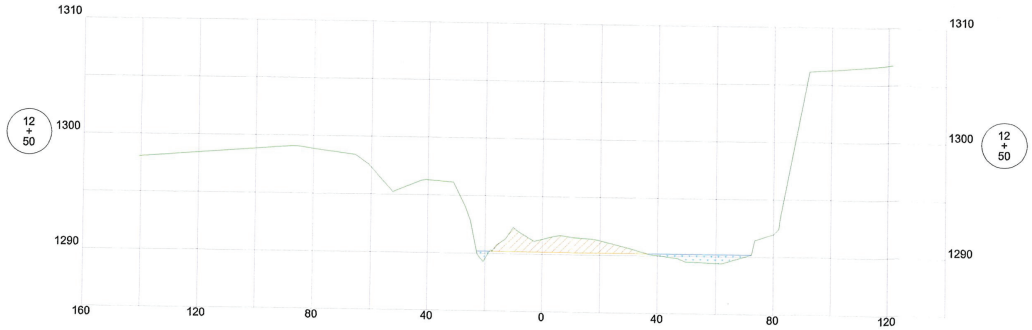

SCALES:

VERTICAL: 1" = 10'

HORIZ.: 1" = 40'

Water Level as of 2-25-2021

Proposed Rock Removal Areas

RECEIVED WATER RESOURCES
MAR 24 2021
KS DEPT AGRICULTURE

20361-18 FOUR MILE CREEK.DWG