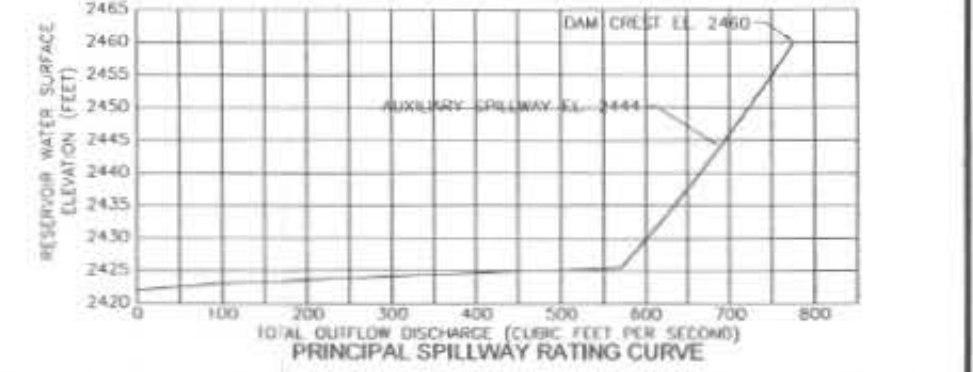
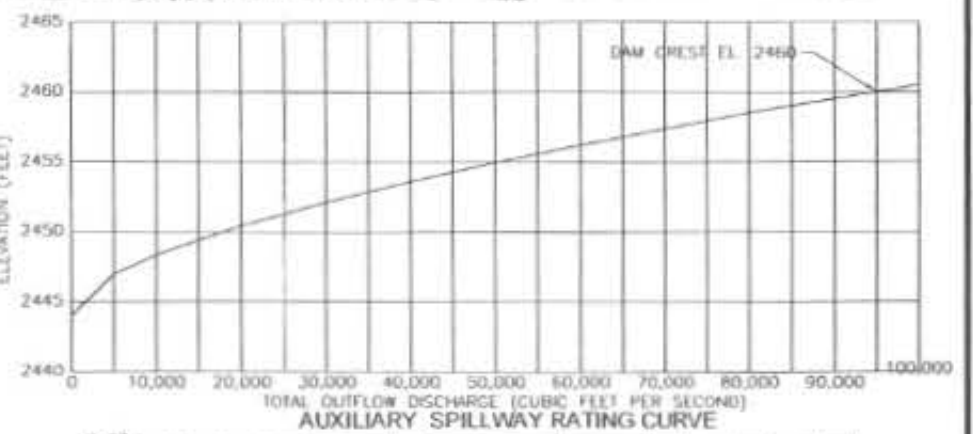



MILLER 44071 A, 8/20/2009 1:28 AM

RESERVOIR CAPACITY TABLE				
ELEVATION (FEET)	AREA (SQ FT)	AREA (ACRES)	INCREMENTAL VOLUME (AC FT)	CUMULATIVE VOLUME (AC FT)
2388.0	0	0.00	0	0
2372.0	6,585	0.15	0	0
2376.0	76,470	1.76	4	4
2380.0	195,427	4.49	12	16
2384.0	520,350	11.95	33	49
2388.0	1,045,698	23.99	72	121
2392.0	1,707,069	39.19	126	247
2396.0	2,759,650	63.35	205	452
2400.0	4,287,473	98.43	324	776
2404.0	6,299,341	144.61	488	1,262
2408.0	8,347,174	191.62	872	1,934
2412.0	10,744,596	246.66	877	2,811
2416.0	13,717,567	314.91	1,123	3,934
2420.0	16,889,781	387.28	1,404	5,338
2424.0	21,867,628	502.01	1,779	7,117
2428.0	27,415,048	629.36	2,263	9,380
2432.0	34,345,969	788.47	2,836	12,216
2436.0	42,451,302	974.56	3,526	15,742
2440.0	50,248,618	1153.55	4,254	19,996
2444.0	57,917,918	1329.61	4,968	24,964
2448.0	65,971,650	1514.50	5,680	30,652
2452.0	74,649,579	1713.72	6,456	37,108
2456.0	83,518,586	1917.32	7,262	44,370
2460.0	92,759,376	2129.46	8,094	52,464



Job No. : 16530179
 Prepared By : CJW
 Date : 8/20/09

GENERAL PLAN, STORAGE CURVE, AND SPILLWAY DISCHARGE RATING CURVES

URS PROJECT: S:\Projects\16530179_splw_rpt\16530179_splw_rpt.dwg; PLOT: 16530179_splw_rpt.dwg; PLOT DATE: 8/20/09 1:28 AM