

**ANNUAL NOXIOUS WEED ERADICATION PROGRESS REPORT 2022;  
as required by KSA 2-1316.**

County: NEOSHO
Noxious Weed Supervisor's Name: Mike Schoenhofer

**Instructions:** Complete and sign form. Submit a copy to Kansas Department of Agriculture by **March 15, 2022.**

**NOXIOUS WEED DEPARTMENT PERSONNEL**

Name	Job title	% Time Spent on Noxious Weeds
Mike Schoenhofer	Director	70%

Monthly salary of the Noxious Weed Director beginning January 1, 2022 \$ ██████████

**FINANCIAL SUMMARY**

**BUDGET**

Budget for 2021 .....	96,200
Mil levy for 2021 .....	53,224
County valuation for 2021 .....	131,908,705

**EXPENDITURES**

Personnel services .....	2,238
Contractual services .....	136.56
Commodities	
Chemical purchases .....	NA
Other commodities .....	7,915.40
Total Commodities .....	7,915.40
Capital outlay .....	NA
<b>TOTAL EXPENDITURES .....</b>	<b>10,289.96</b>

**REVENUE**

Budgeted carryover (2020 to 2021) .....	NA
County appropriation (Tax funds & others) .....	NA
Current reimbursements	
Chemical .....	NA
Equipment & Labor .....	NA
Other .....	NA
Total reimbursements .....	NA
Old accounts collected .....	NA
<b>TOTAL REVENUE .....</b>	<b>NA</b>
Carryover to next year's budget (2021 to 2022) .....	NA

**CAPITAL OUTLAY FUND**

Beginning Balance ..... NA

Receipts ..... NA

Expenditures Identify Purchases:

\_\_\_\_\_

\_\_\_\_\_

\_\_\_\_\_

Ending Balance ..... NA

TOTAL ESTIMATED ACREAGE OF NOXIOUS WEEDS								
	Private Lands	County Lands	Township Lands	State Lands	Federal Lands	City Gov. Lands	Total	
Field Bindweed (FB)								
Musk Thistle (MT)								
Johnsongrass (JG)								
Bur Ragweed (BR)								
Canada Thistle (CT)								
Leafy Spurge (LS)								
Hoary Cress (HC)								
Sericea Lespedeza (SL)								
Russian Knapweed (RK)								
<b>TOTAL</b>	No estimates taken for 2021							

ESTIMATED ACREAGE OF NOXIOUS WEEDS ON PRIVATE LANDS SUB-SECTION										
	Wheat	Corn	Soybean	Grain Sorghum	CRP	Range Pasture	Other Crops	Fallow	Non-Ag.	Total
FB										
MT										
JG										
BR										
CT										
LS										
HC										
SL										
RK										
<b>TOTAL</b>	No estimates taken for 2021									

**Please check the county-option weeds declared noxious in your county:**

Multiflora Rose       Bull Thistle

# Annual Noxious Weed Eradication Progress Report

## Treatment Summary

County: NEOSHO

Year: 2021

Acres Treated									
Noxious Weed	Private	County	Township	State	Federal	City	Total		
None									
<b>Totals</b>									

Acres Treated on Private Land sub-section										
Noxious Weed	Wheat	Corn	Soybean	Grain	CRP	Pasture	Other	Fallow	Non-Ag	Total
None										
<b>Totals</b>										

**HERBICIDE DISBURSEMENT SUMMARY**

Chemical	Purchase Price	Cost Share Price	Total Disbursed (In gal., fl. oz., etc.)
2,4-D Amine			
2,4-D LV Ester			156.5 gal.
Aminopyralid [Milestone]			
Dicamba [Banvel, Overdrive, etc.]			
Glyphosate [Roundup, etc.]			35 gal.
Imazapic [Plateau, etc.]			
Imazapyr [Arsenal, etc.]			
Metsulfuron-methyl [Escort, etc.]			234 oz.
Picloram [Grazon, Tordon, Outpost, etc.]			
Sulfosulfuron [Outrider, etc.]			40 oz.
Triclopyr [Remedy, etc.]			136.5 gal.
Pasturegard (Triclopyr+Fluroxypyr)			80.5 gal.





**ENFORCEMENT SUMMARY**

Warning Notices		Enforcement Comments:
Legal Notices		
Court Cases		
Diversion Agreements		
Accounts to Tax Roll		
Meetings Sponsored		
Demonstration Plots		
Weed Free Forage Inspection		
Publish General Notice	1	

**SIGNATURES**

We certify this is a correct copy of the Neosho County Noxious Weed Program for 2021.

We certify that Mike Schoenhofer is employed as Neosho County Noxious Weed Director for 2022.

	<u>6/7/22</u>
Chairman, Board of County Commissioners	Date
	<u>6/7/22</u>
County Commissioner	Date
	<u>6/7/22</u>
County Commissioner	Date
County Commissioner	Date
	Date
Noxious Weed Director	Date

# ANNUAL NOXIOUS WEED ERADICATION PROGRESS REPORT – Treatment Summary for One Weed

County: NEOSHO      Year: 2021      Weed Treated: None treated

	JAN	FEB	MAR	APR	MAY	JUN	JUL	AUG	SEP	OCT	NOV	DEC	TOTALS
<b>Enforcement</b>													
Warning Notices													
Legal Notices													
Court Cases													
Diversion Agreements													
<b>Acreage Treated by Land Category</b>													
Private Lands													
Wheat													
Corn													
Soybeans													
Grain Sorghum													
CRP													
Range/Pasture													
Other Crops													
Fallow													
Non-Agricultural													
County Lands													
Township Lands													
State Lands													
Federal Lands													
City Gov. Lands													
<b>Total Acreage Treated</b>													
<b>Treatments With Approved Herbicides &amp; Methods</b>													
<b>Total Acreage Treated</b>													

# NOXIOUS WEED SURVEY WORKSHEET – Survey for One Weed

County: NEOSHO      Year: 2021      Weed Surveyed: No survey done

Acreage Infested by Land Category	JAN	FEB	MAR	APR	MAY	JUN	JUL	AUG	SEP	OCT	NOV	DEC	TOTALS
Private Lands													
Wheat													
Corn													
Soybeans													
Grain Sorghum													
CRP													
Range/Pasture													
Other Crops													
Fallow													
Non-Agricultural													
County Lands													
Township Lands													
State Lands													
Federal Lands													
City Gov. Lands													
<b>Total Acreage Infested</b>													

Worksheet to Calculate Estimated Acreage of a Noxious Weed in a County:

	Total Acreage Found Infested	÷	Total Acreage Surveyed	×	Total Acreage of County	=	Estimated Acreage Infested	Nox. Weed Director's Adjustment of Ext. Ac.
Private Lands								
Wheat								
Corn								
Soybeans								
Grain Sorghum								
CRP								
Range/Pasture								
Other Crops								
Fallow								
Non-Agricultural								
<b>Sub-Total of Private Lands</b>		÷		×		=		
County Lands								
Township Lands								
State Lands								
Federal Lands								
City Gov. Lands								
<b>Total Estimated Acreage</b>								