

FINANCIAL SUMMARY

NOXIOUS WEED FUND

BUDGET

Budget for the report year	\$122,165.00
Mil levy:	43.366
Current Valuation for the report year	\$501,280,729.00

EXPENDITURES

Personnel Services:	\$46,783.77
Contractual Services:	\$1,628.94
Commodities	
Chemical Purchases:	\$26,625.98
Other Commodities:	\$875.96
Total Commodities:	\$27,501.94
Capital Outlay:	\$0.00
Total Expenditures:	\$75,914.65

REVENUE

Budgeted Carryover (last year to this)	\$43,055.07
County Appropriation:	\$122,165.00
Current reimbursements	
Chemical Reimbursements:	\$0.00
Equip and Labor Reimbursements:	\$0.00
Other Reimbursements:	\$0.00
Total Reimbursements:	\$0.00
Old Accounts Collected:	\$0.00
Total Revenue:	\$165,220.07
Caryover to next Year Budget	\$16,407.79

CAPITAL OUTLAY FUND

Beginning Balance: -----	\$0.00
Receipts: -----	\$0.00
Expenditures: -----	\$0.00
Ending Balance: -----	\$0.00

ANNUAL NOXIOUS WEED ERADICATION PROGRESS REPORT FOR 2021

as required by K.S.A. 2-1316

County: MIAMI	Noxious Weed Director: Darryl White
---------------	-------------------------------------

Instructions: Complete, review and sign form. Submit a copy to the Kansas Department of Agriculture by February 15, 2022

NOXIOUS WEED DEPARTMENT PERSONNEL

Name	Job Title	Percent of Time Spent on Noxious Weeds
White, Darryl R	Noxious Weed Supervisor	100.00


Monthly Salary of the Noxious Weed Director Beginning January 1:2021



SIGNATURES

We certify that this is a correct copy of the MIAMI County Noxious Weed Program for 2021

We certify that Darryl White is employed as MIAMI County Noxious Weed Director for 2022




Chairman, Board of County Commissioners

2-23-2022
Date

Absent - Tyler Vaughan


County Commissioner

Date



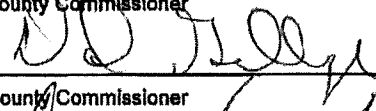
County Commissioner

2-27-22
Date




County Commissioner

Date



County Commissioner

2-23-22
Date



County Noxious Weed Director

2-23-22
Date

ESTIMATED ACREAGE OF NOXIOUS WEEDS

Estimated acreage of noxious weeds by land classification									
Weed	Private Lands	County Lands	Township Lands	State Lands	Federal Lands	City/Gov. Lands	Total		Total
Johnsongrass	1606.28						1606.28		1606.28
Musk Thistle	1028.58						1028.58		1028.58
Field Bindweed	197.26						197.26		197.26
Sericea Lespedez	366.34						366.34		366.34

Estimated acreage of noxious weeds on private lands										
Weed	Wheat	Corn	Soybeans	Sorghum	CRP	Pasture	Other Crops	Fallow	Non AG	Total
Johnsongrass	0	70.45				1169.49				1606.28
Musk Thistle	0	0				929.95				1028.58
Field Bindweed	0	14.09				154.99				197.26
Sericea Lespedez	0	14.09				324.07				366.34

County declared noxious weeds:

- Field Bindweed
- Johnsongrass
- Musk Thistle
- Bull Thistle
- Sericea Lespedeza
- Multiflora Rose

NOXIOUS WEED ERADICATION PROGRESS REPORT-- Treatment Summary for one Weed

Friday, February 11, 2022

Report Period: 2021

Page 1 of 10

Weed Name Canada Thistle Jan Feb Mar Apr May Jun Jul Aug Sep Oct Nov Dec Totals

ENFORCEMENT												
Court Cases												
Warning Notices												
Legal Notice												
Acreage Treated by Land Category												
CRP												
Fallow												
County Lands												
Non-Ag												
State Lands												
Pasture												
Soybean												
Wheat												
Corn												
Grain Sorghum												
Other Crops												
Federal Lands												
City Gov Lands												
Township Lands												
Hay												
TOTAL ACREAGE TREATED												
Treatments W/Approved Herbicides Methods												

Weed Name Hoary Grass Jan Feb Mar Apr May Jun Jul Aug Sep Oct Nov Dec Totals

ENFORCEMENT												
Court Cases												
Warning Notices												
Legal Notice												
Acreage Treated by Land Category												
GRP												
Fallow												
County Lands												
Non-Ag												
State Lands												
Pasture												
Soybean												
Wheat												
Corn												
Grain Sorghum												
Other Crops												
Federal Lands												
City Gov Lands												
Township Lands												
Hay												
TOTAL ACREAGE TREATED												
Treatments W/Approved Herbicides Methods												

Weed Name Johnsongrass Jan Feb Mar Apr May Jun Jul Aug Sep Oct Nov Dec Totals

ENFORCEMENT												
Court Cases												
Warning Notices												
Legal Notice												

Acreage Treated by Land Category												
CRP												
Fallow												
County Lands	0.0	0.0	0.0	0.0	0.0	96.3	32.0	3.0	0.0	0.0	0.0	131.3
Non-Ag												
State Lands												
Pasture												
Soybean												
Wheat												
Corn												
Grain Sorghum												
Other Crops												
Federal Lands												
City Gov Lands												
Township Lands												
Hay												
TOTAL ACREAGE TREATED	0.0	0.0	0.0	0.0	0.0	96.3	32.0	3.0	0.0	0.0	0.0	131.3

Treatments W/Approved Herbicides Methods												
Sulfosulfuron	0.0	0.0	0.0	0.0	0.0	96.3	32.0	3.0	0.0	0.0	0.0	131.3
TOTAL ACREAGE TREATED	0.0	0.0	0.0	0.0	0.0	96.3	32.0	3.0	0.0	0.0	0.0	131.3

Weed Name Bull Thistle

Jan Feb Mar Apr May Jun Jul Aug Sep Oct Nov Dec Totals

ENFORCEMENT												
Court Cases												
Warning Notices												
Legal Notice												
Acreage Treated by Land Category												
CRP												
Fallow												
County Lands												
Non-Ag												
State Lands												
Pasture												
Soybean												
Wheat												
Corn												
Grain Sorghum												
Other Crops												
Federal Lands												
City Gov Lands												
Township Lands												
Hay												
TOTAL ACREAGE TREATED												
Treatments W/Approved Herbicides Methods												

Weed Name Russian_knapwe

Jan Feb Mar Apr May Jun Jul Aug Sep Oct Nov Dec Totals

ENFORCEMENT

Court Cases																						
Warning Notices																						
Legal Notice																						

Acreege Treated by Land Cetagory

CRP																						
Fallow																						
County Lands																						
Non-Ag																						
State Lands																						
Pasture																						
Soybean																						
Wheat																						
Corn																						
Grain Sorghum																						
Other Crops																						
Federal Lands																						
City Gov Lands																						
Township Lands																						
Hay																						
TOTAL ACREAGE TREATED																						

Treatments W/Approved Herbicides Methods

Weed Name Setiacea Lespede Jan Feb Mar Apr May Jun Jul Aug Sep Oct Nov Dec Totals

ENFORCEMENT												
Court Cases												
Warning Notices							6.0	1.0				7.0
Legal Notice												
Acreage Treated by Land Category												
CRP												
Fallow												
County Lands	0.0	0.0	0.0	0.0	0.0	0.0	12.0	8.0	0.0	0.0	0.0	20.0
Non-Ag												
State Lands												
Pasture	0.0	0.0	0.0	0.0	0.0	0.0	0.0	2.0	0.0	0.0	0.0	2.0
Soybean												
Wheat												
Corn												
Grain Sorghum												
Other Crops												
Federal Lands												
City Gov Lands												
Township Lands												
Hay												
TOTAL ACREAGE TREATED	0.0	0.0	0.0	0.0	0.0	0.0	12.0	10.0	0.0	0.0	0.0	22.0
Treatments W/Approved Herbicides Methods												
Metsulfuron methyl	0.0	0.0	0.0	0.0	0.0	0.0	0.0	8.0	0.0	0.0	0.0	8.0
Metsulfuron methyl	0.0	0.0	0.0	0.0	0.0	0.0	12.0	2.0	0.0	0.0	0.0	14.0
TOTAL ACREAGE TREATED	0.0	0.0	0.0	0.0	0.0	0.0	12.0	10.0	0.0	0.0	0.0	22.0

Weed Name Muliflora_Rose

Jan Feb Mar Apr May Jun Jul Aug Sep Oct Nov Dec Totals

ENFORCEMENT

Court Cases																				
Warning Notices																				
Legal Notice																				

Acreeage Treated by Land Cetagory

CRP																				
Fallow																				
County Lands																				
Non-Ag																				
State Lands																				
Pasture																				
Soybean																				
Wheat																				
Corn																				
Grain Sorghum																				
Other Crops																				
Federal Lands																				
City Gov Lands																				
Township Lands																				
Hay																				
TOTAL ACREAGE TREATED																				

Treatments W/Approved Herbicides Methods

NOXIOUS WEED ERADICATION PROGRESS REPORT -- Treatment Summary for one Weed

Friday, February 11, 2022

COUNTY MIAMI

Report Period: 2021

CostShare Certificate

Weed Name Canada Thistle

Jan	Feb	Mar	Apr	May	Jun	Jul	Aug	Sep	Oct	Nov	Dec	Totals
-----	-----	-----	-----	-----	-----	-----	-----	-----	-----	-----	-----	--------

ENFORCEMENT	Jan	Feb	Mar	Apr	May	Jun	Jul	Aug	Sep	Oct	Nov	Dec	Totals
Court Cases													
Warning Notices													
Legal Notice													
Acreage Treated by Land Category													
CRP													
Fallow													
County Lands													
Non-Ag													
State Lands													
Pasture													
Soybean													
Wheat													
Corn													
Grain Sorghum													
Other Crops													
Federal Lands													
City Gov Lands													
Township Lands													
Hay													
TOTAL ACREAGE TREATED													

Treatments W/Approved Herbicides Methods

Weed Name: Field Bindweed

Jan Feb Mar Apr May Jun Jul Aug Sep Oct Nov Dec Totals

ENFORCEMENT:												
Court Cases												
Warning Notices												
Legal Notice												
Acreage Treated by Land Category												
CRP												
Fallow												
County Lands												
Non-Ag												
State Lands												
Pasture	0.0	0.0	0.0	0.0	0.0	0.0	0.0	16.0	0.0	0.0	28.0	0.0
Soybean												44.0
Wheat												
Corn												
Grain Sorghum												
Other Crops												
Federal Lands												
City Gov Lands												
Township Lands												
Hay												
TOTAL ACREAGE TREATED	0.0	0.0	0.0	0.0	0.0	0.0	0.0	16.0	0.0	0.0	28.0	0.0
Treatments W/Approved Herbicides Methods												
2,4-D BW											28.0	28.0
Tordon								16.0				16.0
TOTAL ACREAGE TREATED								16.0			28.0	44.0

Weed Name Hoary Cross

	Jan	Feb	Mar	Apr	May	Jun	Jul	Aug	Sep	Oct	Nov	Dec	Totals
ENFORCEMENT													
Court Cases													
Warning Notices													
Legal Notice													
Acreage Treated by Land Category													
CRP													
Fallow													
County Lands													
Non-Ag													
State Lands													
Pasture													
Soybean													
Wheat													
Corn													
Grain Sorghum													
Other Crops													
Federal Lands													
City Gov Lands													
Township Lands													
Hay													
	TOTAL ACREAGE TREATED												
Treatments W/Approved Herbicides Methods													

Weed Name Johnsongrass

Jan Feb Mar Apr May Jun Jul Aug Sep Oct Nov Dec Totals

ENFORCEMENT												
Court Cases												
Warning Notices												
Legal Notice												
Acreage Treated by Land Category												
GRP												
Fallow												
County Lands												
Non-Ag												
State Lands												
Pasture	0.0	0.0	0.0	20.0	0.0	20.0	0.0	120.0	120.0	40.0	0.0	320.0
Soybean												
Wheat												
Corn												
Grain Sorghum												
Other Crops												
Federal Lands												
City Gov Lands												
Township Lands												
Hay												
TOTAL ACREAGE TREATED	0.0	0.0	0.0	20.0	0.0	20.0	0.0	120.0	120.0	40.0	0.0	320.0
Treatments W/Approved Herbicides Methods												
Outrider				20.0				120.0	120.0	40.0		320.0
TOTAL ACREAGE TREATED				20.0				120.0	120.0	40.0		320.0

Weed Name Musk Thistle

Jan Feb Mar Apr May Jun Jul Aug Sep Oct Nov Dec Totals

ENFORCEMENT												
Court Cases												
Warning Notices												
Legal Notice												
Acreage Treated by Land Category												
CRP												
Fallow												
County Lands												
Non-Ag												
State Lands												
Pasture	0.0	0.0	2,207.6	958.4	560.2	313.4	0.0	0.0	240.0	106.0	16.0	0.0
Soybean												4,401.5
Wheat												
Corn												
Grain Sorghum												
Other Crops												
Federal Lands												
City Gov Lands												
Township Lands												
Hay												
TOTAL ACREAGE TREATED	0.0	0.0	2,207.6	958.4	560.2	313.4	0.0	0.0	240.0	106.0	16.0	0.0
4,401.5												
Treatments W/Approved Herbicides Methods												
2,4-D BW											80.0	
2,4-D MT				86.7								86.7
Escort MT after						64.0						64.0
Grazon Next HL-32			763.4									763.4
Grazon Next-16oz			224.0	208.0								432.0
Grazon Next-24oz				250.0	460.0	170.0					320.0	1,200.0
Milestone MT after						127.4			240.0	106.0		473.4
Milestone MT before			180.2	180.4	100.2							460.7
Tordon			1,040.0	320.0		16.0					16.0	1,392.0
TOTAL ACREAGE TREATED			2,207.6	1,045.0	560.2	377.4			240.0	106.0	416.0	4,952.2

Weed Name Bull Thistle

Jan Feb Mar Apr May Jun Jul Aug Sep Oct Nov Dec Totals

ENFORCEMENT												
Court Cases												
Warning Notices												
Legal Notice												
Acreage Treated by Land Category												
CRP												
Fallow												
County Lands												
Non-Ag												
State Lands												
Pasture												
Soybean												
Wheat												
Corn												
Grain Sorghum												
Other Crops												
Federal Lands												
City Gov Lands												
Township Lands												
Hay												
TOTAL ACREAGE TREATED												
Treatments W/Approved Herbicides Methods												

Weed Name Russian knapwe

Jan Feb Mar Apr May Jun Jul Aug Sep Oct Nov Dec Totals

ENFORCEMENT												
Court Cases												
Warning Notices												
Legal Notice												
Acreage Treated by Land Category												
CRP												
Fallow												
County Lands												
Non-Ag												
State Lands												
Pasture												
Soybean												
Wheat												
Corn												
Grain Sorghum												
Other Crops												
Federal Lands												
City Gov Lands												
Township Lands												
Hay												
	TOTAL ACREAGE TREATED											
Treatments W/Approved Herbicides Methods												

Weed Name Sericea Lespede

Jan Feb Mar Apr May Jun Jul Aug Sep Oct Nov Dec Totals

ENFORCEMENT												
Court Cases												
Warning Notices							6.0	1.0				
Legal Notice												
Acreage Treated by Land Category												
CRP												
Fallow												
County Lands												
Non-Ag												
State Lands												
Pasture	0.0	0.0	0.0	4.0	32.0	76.0	64.0	36.0	51.0	749.0	83.0	0.0
Soybean												1,095.0
Wheat												
Corn												
Grain Sorghum												
Other Crops												
Federal Lands												
City Gov Lands												
Township Lands												
Hay												
TOTAL ACREAGE TREATED	0.0	0.0	0.0	4.0	32.0	76.0	64.0	36.0	51.0	749.0	83.0	0.0
1,095.0												
Treatments W/Approved Herbicides Methods												
Escort MT after										373.0	16.0	488.0
Escort SL					32.0	16.0						48.0
Pastureguard HL						60.0				128.0	223.0	411.0
Remedy				4.0				36.0	16.0	428.0	4.0	488.0
TOTAL ACREAGE TREATED	4.0	4.0	4.0	32.0	76.0	64.0	36.0	51.0	929.0	243.0	4.0	1,435.0

Weed Name Hay Jan Feb Mar Apr May Jun Jul Aug Sep Oct Nov Dec Totals

ENFORCEMENT												
Court Cases												
Warning Notices												
Legal Notice												
Acreage Treated by Land Category												
CRP												
Fallow												
County Lands												
Non-Ag												
State Lands												
Pasture												
Soybean												
Wheat												
Corn												
Grain Sorghum												
Other Crops												
Federal Lands												
City Gov Lands												
Township Lands												
Hay												
TOTAL ACREAGE TREATED												
Treatments W/Approved Herbicides Methods												

HERBICIDE DISBURSEMENT SUMMARY

Report Period: 2021

Chemical	Avg. Purchase Price	Avg. Selling Price	Total Disbursed (Units)
2,4-D	0.0000	26.1028	53.5 \ 2 Gal
Aminopyralid	17.6000	4.4000	10 \ Qts
Picloram	17.9962	0.0038	4737 \ GAL
Triclopyr	0.0000	18.0000	41 \ GAL

ENFORCEMENT SUMMARY

Court Cases	
Legal Notice	
Warning Notices	7

ENFORCEMENT COMMENT

HERBICIDE DISBURSEMENT SUMMARY (Costshare Cert.)

Report Period: 2021

Chemical	Avg. Purchase Price	Avg. Cost Share Price	Total Disbursed (Units)
2,4-D	\$24.00	\$0.00	1.0 2 Gal
2,4-D	\$24.00	\$0.00	33.0 2 Gal
2,4-D	\$24.75	\$0.00	53.5 2 Gal
2,4-D	\$23.40	\$0.00	183.5 2 Gal
2,4-D	\$19.83	\$0.00	245.0 Gal
2,4-D	\$24.78	\$0.00	367.1 2 Gal
2,4-D	\$20.54	\$0.00	545.0 Gal
Aminopyralid	\$22.00	\$0.00	2.0 Qts
Aminopyralid	\$22.00	\$0.00	23.0 Qts
Aminopyralid	\$22.00	\$0.00	101.5 Qts
Aminopyralid	\$22.00	\$0.00	117.0 Qts
Aminopyralid	\$22.00	\$0.00	277.0 Qts
Bromacil			
Chlorsulfuron			
Clopyralid			
Dicamba			
Diflufenzopyr			
Diquat			
Fluazifop-P-Butyl			
Foramsulfuron			
Glyphosate			
Imazapic	\$45.00	\$0.00	2.0 GAL
Imazapyr			
Metsulfuron			
Nicosulfuron			
Pasturegard			
Picloram	\$18.00	\$0.00	1.0 GAL
Picloram	\$18.00	\$0.00	92.0 GAL
Picloram	\$18.00	\$0.00	132.3 GAL
Picloram	\$18.00	\$0.00	156.0 GAL
Primsulfuron			
Quinclorac			
Quizalofop-P			
Sethoxydim			
Sulfometuron	\$3.00	\$0.00	48.0 Oz
Sulfosulfuron			
Tebuthiuron			
Triasulfuron			
Triclopyr	\$32.00	\$0.00	4.0 GAL
Triclopyr	\$18.00	\$0.00	41.0 GAL
Triclopyr	\$20.00	\$0.00	63.5 GAL
Triclopyr	\$24.32	\$0.00	246.0 GAL
Triclopyr	\$24.36	\$0.00	334.0 GAL
Trifluralin			

HERBICIDE DISBURSEMENT SUMMARY (Costshare Cert.)

Report Period: 2021

Chemical	Avg. Purchase Price	Avg. Cost Share Price	Total Disbursed (Units)
----------	---------------------	-----------------------	-------------------------

ENFORCEMENT SUMMARY

Court Cases	
Legal Notice	
Warning Notices	7

ENFORCEMENT COMMENT

Land Category	Acreage Found Infested	Total Acres Surveyed	Total Acres County	Estimated Acreage Infested	Weed Director's Adjustment
Pasture	2.75	6400	360712	154.99	154.99
Hay	0.5	6400	360712	28.18	28.18
Corn	0.25	6400	360712	14.09	14.09
Field Bindweed Total Estimated Acreage:					197.26

Pasture	20.75	6400	360712	1169.49	1169.49
Hay	6.5	6400	360712	366.34	366.34
Corn	1.25	6400	360712	70.45	70.45
Johnsongrass Total Estimated Acreage:					1606.28

Pasture	16.5	6400	360712	929.95	929.95
Hay	1.75	6400	360712	98.63	98.63
Musk Thistle Total Estimated Acreage:					1028.58

Pasture	5.75	6400	360712	324.07	324.07
Hay	0.5	6400	360712	28.18	28.18
Corn	0.25	6400	360712	14.09	14.09
Sericea Lespedeza Total Estimated Acreage:					366.34

NOXIOUS WEED SURVEY WORKSHEET--Survey of one Weed

Friday, February 11, 2022

COUNTY MIAMI

Page 1 of 2

Report Period: 2021

Weed Name Field Bindweed Land Type _____ Jan _____ Feb _____ Mar _____ Apr _____ May _____ Jun _____ Jul _____ Aug _____ Sep _____ Oct _____ Nov _____ Dec _____ Totals _____

	Jan	Feb	Mar	Apr	May	Jun	Jul	Aug	Sep	Oct	Nov	Dec	Totals
Hay								0.5					0.5
Corn								0.3					0.3
Pasture						0.5		2.3					2.8
TOTAL ACREAGE TREATED						0.5		3.0					3.5

Weed Name Johnsongrass

	Jan	Feb	Mar	Apr	May	Jun	Jul	Aug	Sep	Oct	Nov	Dec	Totals
Hay								6.5					6.5
Corn								1.3					1.3
Pasture						12.0		8.8					20.8
TOTAL ACREAGE TREATED						12.0		16.5					28.5

Weed Name Musk Thistle

	Jan	Feb	Mar	Apr	May	Jun	Jul	Aug	Sep	Oct	Nov	Dec	Totals
Hay								1.8					1.8
Pasture						10.0		6.5					16.5
TOTAL ACREAGE TREATED						10.0		8.3					18.3

Weed Name Setricea Lespede

	Jan	Feb	Mar	Apr	May	Jun	Jul	Aug	Sep	Oct	Nov	Dec	Totals
Hay								0.5					0.5
Corn								0.3					0.3
Pasture								5.8					5.8
TOTAL ACREAGE TREATED								6.5					6.5

Report Period: 2021

Land Type Jan Feb Mar Apr May Jun Jul Aug Sep Oct Nov Dec Totals

