

Annual Noxious Weed Eradication Progress Report 2021



as required by KSA 2-1316

Johnson County Noxious Weed Dept

Noxious Weed Supervisor:

Jim Hoge

Noxious Weed Department Personnel

| Name | Job Title | % Time Spent on Noxious Weeds | Weed Director Salary |
|-----------------|---------------|-------------------------------|----------------------|
| Jim Hoge | Weed Director | 75% | [REDACTED] |
| Charlie Hoggatt | Sign Tech | 25% | |
| Jeremy Hueser | Sign Tech | 25% | |
| Jon Velasquez | Sign Tech | 25% | |
| Kenny Oshel | Sign Tech | 25% | |

Financial Summary - Noxious Weed Fund

| | Amount |
|-----------------------------------|---------------------|
| Mil levy for 2021 | 22.729 |
| County valuation for 2021 | \$12,260,371,373.00 |
| Beginning Budget Balance for 2021 | \$191,802.00 |
| Revenues | |
| Chemical | \$59,329.77 |
| Equipment Rental | \$575.00 |
| Equipment and Labor | \$0.00 |
| Total Revenue | \$59,904.77 |
| Expenditures | |
| Chemicals Purchases | \$59,829.67 |
| Total Expenditures | \$59,829.67 |
| Ending Budget Balance | \$16,190.15 |

Carryover to next year's budget for 2021 to 2022 \$0.00

Capital Outlay Fund

| | Amount |
|-----------------------|--------------------|
| Beginning Balance | \$88,004.00 |
| Receipts | \$63,191.69 |
| Expenditures | \$59,829.67 |
| Ending Balance | \$91,366.02 |

Johnson County is a General Fund county. The weed department does not have a set capital outlay fund. Any excess funds from the budget are placed in the Public Works general reserve fund.

Annual Noxious Weed Eradication Progress Report

Johnson County Noxious Weed Dept

Year
2021 ★

Estimated Acreage of Noxious Weeds

| Noxious Weed | Private | County | Township | State | Federal | City | Total |
|-------------------|---------|--------|----------|-------|---------|-------|---------|
| Field Bindweed | 170.0 | 5.0 | | 58.0 | | | 233.0 |
| Johnsongrass | 6251.0 | 260.0 | | 60.0 | | 160.0 | 6731.0 |
| Musk Thistle | 4883.0 | 150.0 | | | | 95.0 | 5128.0 |
| Sericea Lespedeza | 3581.0 | 960.0 | | 12.0 | | 50.0 | 4603.0 |
| Totals | 14885.0 | 1375.0 | | 130.0 | | 305.0 | 16695.0 |

Estimated Acreage of Noxious Weed on Private Land sub-section

| Noxious Weed | Wheat | Corn | Soybean | Grain | CRP | Pasture | Other | Fallow | Non-Ag | Total |
|-------------------|-------|------|---------|-------|-----|---------|-------|--------|--------|---------|
| Field Bindweed | | | | | | 141.0 | | | 29.0 | 170.0 |
| Johnsongrass | | | | | | 5901.0 | | | 350.0 | 6251.0 |
| Musk Thistle | | | | | | 4658.0 | 0.0 | | 225.0 | 4883.0 |
| Sericea Lespedeza | | | | | | 3281.0 | | | 300.0 | 3581.0 |
| Totals | | | | | | 13981.0 | 0.0 | | 904.0 | 14885.0 |

Weeds declared Noxious by the County: Multiflora Rose Bull Thistle

Herbicide Disbursement Summary

| Chemical | Purchase Price | Cost Share Price | Total Disbursed |
|---------------------------|----------------|------------------|-----------------|
| 2,4-D + aminopyralid | \$37.35 | \$34.75 | 0.000 gal |
| 2-4 D | \$13.56 | \$10.39 | 493.000 gal |
| 2-4 D + Dicamba | \$20.75 | \$16.55 | 2.000 |
| aminopyralid + msm | \$89.00 | \$67.75 | 16.250 lb |
| AMINOPYRALID+2,4-D | \$266.00 | \$199.75 | 7.500 gal |
| copper sulfate | \$12.86 | \$12.86 | 380.000 |
| Copper Sulfate | \$19.35 | \$19.35 | 173.000 gal |
| DICAMBA + 2-4 D | \$20.19 | \$16.74 | 196.000 gal |
| DIFLUFENZOPYR + DICAMBA | \$41.20 | \$31.90 | 15.000 lb |
| ENDOTHAL | \$74.75 | \$74.75 | 110.000 gal |
| GLYPHOSATE | \$21.14 | \$17.54 | 291.500 gal |
| IMAZAPIC | \$126.00 | \$94.75 | 14.000 gal |
| Imazapyr | \$63.30 | \$63.30 | 2.500 |
| METSULFURON METHYL | \$2.26 | \$1.75 | 152.000 oz |
| PICLORAM | \$37.44 | \$29.10 | 129.500 gal |
| PROMETON | \$33.30 | \$33.30 | 2.000 gal |
| SULFOSULFURON | \$14.25 | \$10.55 | 500.000 oz |
| TRICLOPYR | \$51.50 | \$38.68 | 274.500 gal |
| TRICLOPYR plus FLUROXYPYR | \$117.00 | \$88.00 | 7.000 gal |

Enforcement Summary


| | | | | | |
|-----------------|----|----------------------|---|-------------------------|---|
| Warning Notices | 0 | Diversion Agreements | 0 | Demonstration Plots | 0 |
| Legal Notices | 13 | Accounts to Tax Roll | 0 | Feed and Hay Inspection | 0 |
| Court Cases | 0 | Meetings Sponsored | 0 | Publish General Notice | 1 |


Enforcement Comments:

Enforcement (Legal Notice) is only needed in a few cases each year. Compliance is gained by a simple phone call or email. Most landowners know their responsibilities but just need a friendly reminder from the weed department. The landowners who do not comply after being contacted receive a Legal Notice, which normally gains compliance within 10 days.

We certify this is a correct copy of the Johnson County Noxious Weed Dept Program for 2021

We certify that Jim Hoge is employed as Johnson County Noxious Weed Dept Director for 2

| | | | | | |
|--|------|-----------|------------------------------|------|---------|
|  Chairman, Board of County Commissioners | Date | 4-28-2022 | County Commissioner | Date | N/A |
| County Commissioner | Date | N/A | County Commissioner | Date | N/A |
| County Commissioner | Date | N/A | County Noxious Weed Director | Date | 4/13/22 |



Approved 7-0

FILED

APR 28 2022

DEPUTY COUNTY CLERK
JOHNSON COUNTY KANSAS

Annual Noxious Weed Eradication Progress Report
Treatment Summary

2021 ★

Johnson County Noxious Weed Dept

Acres Treated

| Noxious Weed | Private | County | Township | State | Federal | City | Cost Share | Total |
|-------------------|---------|--------|----------|-------|---------|------|------------|--------|
| Aquatic | 0 | 20 | | | | | | 20 |
| Bare Ground | 0 | 40 | | | | | | 40 |
| Field Bindweed | 233 | | | | | | | 233 |
| Johnsongrass | 1138.5 | 190 | | 40 | | | | 1368.5 |
| Musk Thistle | 3952 | 264 | | | | 250 | | 4466 |
| Sericea Lespedeza | 972 | 508 | | | | | | 1480 |
| Totals | 6295.5 | 1022 | | 40 | | 250 | | 7607.5 |

Acres Treated on Private Land sub-section

| Noxious Weed | Wheat | Corn | Soybean | Grain | CRP | Pasture | Other | Fallow | Non-Ag | Total |
|-------------------|-------|------|---------|-------|-----|---------|-------|--------|--------|--------|
| Aquatic | | | | | | | | | | |
| Bare Ground | | | | | | | | | | |
| Field Bindweed | | | | | | 25 | | | 208 | 233 |
| Johnsongrass | | | | | | 1094.5 | | | 44 | 1138.5 |
| Musk Thistle | | | | | | 3880 | | | 72 | 3952 |
| Sericea Lespedeza | | | 16 | | | 950 | | | 6 | 972 |
| Totals | | | 16 | | | 5949.5 | | | 330 | 6295.5 |

Annual Noxious Weed Eradication Progress Report

Johnson County Noxious Weed Dept
2021 ★

Aquatic

| | January | February | March | April | May | June | July | August | September | October | November | December: | Totals |
|----------------------|---------|----------|-------|-------|-----|------|------|--------|-----------|---------|----------|-----------|--------|
| Enforcement | | | | | | | | | | | | | 0 |
| Warning Notice | | | | | | | | | | | | | 0 |
| Legal Notice | | | | | | | | | | | | | 0 |
| Court Cases | | | | | | | | | | | | | 0 |
| Diversion Agreements | | | | | | | | | | | | | 0 |

| Acreage Treated | January | February | March | April | May | June | July | August | September | October | November | December: | Totals |
|----------------------|---------|----------|-------|-------|-----|------|------|--------|-----------|---------|----------|-----------|--------|
| County | | | 0.0 | 20.0 | | 0.0 | | 0.0 | | | | | 20.0 |
| Private | | | | 0.0 | | | | | | | | | 0.0 |
| Total Acreage | | | 0.0 | 20.0 | | 0.0 | | 0.0 | | | | | 20.0 |

| Approved Herbicides and Methods | January | February | March | April | May | June | July | August | September | October | November | December: | Totals |
|---------------------------------|---------|----------|-------|-------|-----|------|------|--------|-----------|---------|----------|-----------|--------|
| AQUATHOL K | | | | 0.0 | | | | | | | | | 0.0 |
| CUTRINE PLUS | | | 0.0 | | | | | | | | | | 0.0 |
| ECOMAZAPYR | | | | 20.0 | | | | | | | | | 20.0 |
| KOMEEN CRYSTALS AQUATIC HERB | | | | 0.0 | | | | | | | | | 0.0 |
| RODEO | | | | | | 0.0 | | 0.0 | | | | | 0.0 |
| SECLEAR | | | | 0.0 | | | | 0.0 | | | | | 0.0 |
| Total Acreage | | | 0.0 | 20.0 | | 0.0 | | 0.0 | | | | | 20.0 |

Annual Noxious Weed Eradication Progress Report

Johnson County Noxious Weed Dept 2021 ★

Bare Ground

| | January | February | March | April | May | June | July | August | September | October | November | December: | Totals |
|---------------------------------|---------|----------|-------|-------|-----|------|------|--------|-----------|---------|----------|-----------|--------|
| Enforcement | | | | | | | | | | | | | 0 |
| Warning Notice | | | | | | | | | | | | | 0 |
| Legal Notice | | | | | | | | | | | | | 0 |
| Court Cases | | | | | | | | | | | | | 0 |
| Diversion Agreements | | | | | | | | | | | | | 0 |
| Acreage Treated | | | | | | | | | | | | | |
| County | | | | | | | 40.0 | | | | | | 40.0 |
| Private | | | | | 0.0 | | | | | | | | 0.0 |
| Total Acreage | | | | | 0.0 | | 40.0 | | | | | | 40.0 |
| Approved Herbicides and Methods | | | | | | | | | | | | | |
| MAKAZE | | | | | | | 40.0 | | | | | | 40.0 |
| Pramitol | | | | | 0.0 | | | | | | | | 0.0 |
| Total Acreage | | | | | 0.0 | | 40.0 | | | | | | 40.0 |

Annual Noxious Weed Eradication Progress Report

Johnson County Noxious Weed Dept 2021 ★

Field Bindweed

| | January | February | March | April | May | June | July | August | September | October | November | December: | Totals |
|----------------------|---------|----------|-------|-------|-----|------|------|--------|-----------|---------|----------|-----------|--------|
| Enforcement | | | | | | | | | | | | | 0 |
| Warning Notice | | | | | | | | | | | | | 0 |
| Legal Notice | | | | | | | | | | | | | 0 |
| Court Cases | | | | | | | | | | | | | 0 |
| Diversion Agreements | | | | | | | | | | | | | 0 |

| | January | February | March | April | May | June | July | August | September | October | November | December: | Totals |
|----------------------|---------|----------|-------|-------|-----|------|------|--------|-----------|---------|----------|-----------|--------|
| Acreage Treated | | | | | | | | | | | | | 104.0 |
| Private Non-Ag | | | 104.0 | | | | | | | | | | 25.0 |
| Private Pasture | | | | 14.0 | | | | 10.0 | | 1.0 | | | 129.0 |
| Total Acreage | | | 104.0 | 14.0 | | | | 10.0 | | 1.0 | | | |

| | January | February | March | April | May | June | July | August | September | October | November | December: | Totals |
|---------------------------------|---------|----------|-------|-------|-----|------|------|--------|-----------|---------|----------|-----------|--------|
| Approved Herbicides and Methods | | | | | | | | | | | | | 208.0 |
| IMITATOR PLUS | | | 208.0 | | | | | | | | | | 25.0 |
| MAKAZE | | | | 14.0 | | | | 10.0 | | 1.0 | | | 233.0 |
| Total Acreage | | | 208.0 | 14.0 | | | | 10.0 | | 1.0 | | | |

Annual Noxious Weed Eradication Progress Report

Johnson County Noxious Weed Dept 2021 ★

Johnsongrass

| | January | February | March | April | May | June | July | August | September | October | November | December: | Totals |
|----------------------|---------|----------|-------|-------|-----|------|------|--------|-----------|---------|----------|-----------|--------|
| Enforcement | | | | | | | | | | | | | 0 |
| Warning Notice | | | | | | | | | | | | | 0 |
| Legal Notice | | | | | | | | | | | | | 0 |
| Court Cases | | | | | | | | | | | | | 0 |
| Diversion Agreements | | | | | | | | | | | | | 0 |

| Acreage Treated | January | February | March | April | May | June | July | August | September | October | November | December: | Totals |
|----------------------|---------|----------|-------|-------|-------|-------|-------|--------|-----------|---------|----------|-----------|--------|
| County | | | 0.0 | 10.0 | 0.0 | 40.0 | 60.0 | 80.0 | 80.0 | | | | 190.0 |
| Private Non-Ag | | | | | 5.0 | 6.0 | 3.0 | 8.0 | 16.0 | | | | 38.0 |
| Private Pasture | | | 22.5 | 35.0 | 132.0 | 97.0 | 253.0 | 193.0 | 261.0 | 80.0 | | | 1073.5 |
| State | | | | | | 40.0 | 40.0 | | | | | | 40.0 |
| Total Acreage | | | 22.5 | 45.0 | 137.0 | 143.0 | 356.0 | 281.0 | 277.0 | 80.0 | | | 1341.5 |

| Approved Herbicides and Methods | January | February | March | April | May | June | July | August | September | October | November | December: | Totals |
|---------------------------------|---------|----------|-------|-------|-------|-------|-------|--------|-----------|---------|----------|-----------|--------|
| IMITATOR PLUS | | | | 16.0 | 4.0 | 18.0 | 4.0 | 10.0 | 2.0 | | | | 54.0 |
| MAKAZE | | | 22.5 | 37.0 | 135.0 | 94.0 | 139.0 | 194.0 | 216.0 | | | | 837.5 |
| OUTRIDER | | | | | | 40.0 | 215.0 | 82.0 | 60.0 | 80.0 | | | 477.0 |
| PLATEAU | | | 0.0 | | 0.0 | | | 0.0 | | | | | 0.0 |
| Total Acreage | | | 22.5 | 53.0 | 139.0 | 152.0 | 358.0 | 286.0 | 278.0 | 80.0 | | | 1368.5 |

Annual Noxious Weed Eradication Progress Report

Johnson County Noxious Weed Dept 2021 ★

Musk Thistle

| | January | February | March | April | May | June | July | August | September | October | November | December: | Totals |
|----------------------|---------|----------|-------|-------|-----|------|------|--------|-----------|---------|----------|-----------|--------|
| Enforcement | | | | | | | | | | | | | 0 |
| Warning Notice | | | | | | | | | | | | | 0 |
| Legal Notice | | | | | | | | | | | | | 0 |
| Court Cases | | | | | | | | | | | | | 0 |
| Diversion Agreements | | | | | | | | | | | | | 0 |

| Acreage Treated | January | February | March | April | May | June | July | August | September | October | November | December: | Totals |
|----------------------|---------|----------|-------|--------|-------|-------|-------|--------|-----------|---------|----------|-----------|--------|
| City | | | 10.0 | | 1.0 | | | | | | | | 1.0 |
| County | | | 40.0 | 140.0 | 240.0 | 84.0 | | 0.0 | 0.0 | | | | 250.0 |
| Private | | | | | 0.0 | | | 0.0 | 0.0 | | | | 0.0 |
| Private Non-Ag | | | 5.0 | 5.0 | 1.0 | 10.0 | | 1.0 | 50.0 | | | | 72.0 |
| Private Pasture | | | 20.0 | 1217.0 | 515.0 | 121.0 | 625.0 | 907.0 | 289.0 | 181.0 | 5.0 | | 3880.0 |
| Total Acreage | | | 75.0 | 1362.0 | 757.0 | 215.0 | 625.0 | 908.0 | 339.0 | 181.0 | 5.0 | | 4467.0 |

| Approved Herbicides and Methods | January | February | March | April | May | June | July | August | September | October | November | December: | Totals |
|---------------------------------|---------|----------|-------|--------|-------|-------|-------|--------|-----------|---------|----------|-----------|--------|
| 2-4 D AMINE | | | 15.0 | 321.0 | 387.5 | 117.0 | 120.0 | 587.5 | 149.0 | 70.0 | 5.0 | | 1772.0 |
| 2-4 LV ESTER | | | | | | | | 5.0 | | | | | 5.0 |
| CHAPARRAL | | | | | 0.0 | | | 0.0 | | | | | 0.0 |
| FREELEX | | | 10.0 | | | | | | | | | | 10.0 |
| GRAZONNEXT HL | | | | | | | | 9.0 | | | | | 9.0 |
| MILESTONE | | | | 110.0 | | 80.0 | | 64.0 | | | | | 254.0 |
| OVERDRIVE | | | | | 240.0 | | | | | | | | 240.0 |
| RANGE STAR | | | 50.0 | 167.0 | 120.0 | 18.0 | 55.0 | 80.0 | 172.0 | 110.0 | | | 772.0 |
| TORDON 22K | | | | 760.0 | 7.5 | | 450.0 | 162.5 | 18.0 | 1.0 | | | 1399.0 |
| VESSEL | | | | 4.0 | 1.0 | | | | | | | | 5.0 |
| Total Acreage | | | 75.0 | 1362.0 | 756.0 | 215.0 | 625.0 | 908.0 | 339.0 | 181.0 | 5.0 | | 4466.0 |

Annual Noxious Weed Eradication Progress Report

Johnson County Noxious Weed Dept

2021 ★

Sericea Lespedeza

| | January | February | March | April | May | June | July | August | September | October | November | December: | Totals |
|----------------------|---------|----------|-------|-------|-----|------|------|--------|-----------|---------|----------|-----------|--------|
| Enforcement | | | | | | | | | | | | | 0 |
| Warning Notice | | | | | | | | | | | | | 0 |
| Legal Notice | | | | | | | | | | | | | 0 |
| Court Cases | | | | | | | | | | | | | 0 |
| Diversion Agreements | | | | | | | | | | | | | 0 |

| | January | February | March | April | May | June | July | August | September | October | November | December: | Totals |
|----------------------|---------|----------|-------|-------|-------|-------|-------|--------|-----------|---------|----------|-----------|--------|
| Acreage Treated | | | | | | | | | | | | | 508.0 |
| County | | | 32.0 | | | 108.0 | 128.0 | 240.0 | | | | | 6.0 |
| Private Non-Ag | | | | | | | | 6.0 | | | | | |
| Private Pasture | | | | 12.0 | 152.0 | 66.0 | 287.0 | 273.0 | 120.0 | 40.0 | | | 950.0 |
| Private Soybean | | | | | | | | 16.0 | | | | | 16.0 |
| Total Acreage | | | 32.0 | 12.0 | 152.0 | 174.0 | 415.0 | 519.0 | 136.0 | 40.0 | | | 1480.0 |

| | January | February | March | April | May | June | July | August | September | October | November | December: | Totals |
|---------------------------------|---------|----------|-------|-------|-------|-------|-------|--------|-----------|---------|----------|-----------|--------|
| Approved Herbicides and Methods | | | | | | | | | | | | | |
| CHAPARRAL | | | | | | | 16.0 | | 6.0 | | | | 22.0 |
| ESCORT | | | | | | | 16.0 | 120.0 | | 38.0 | | | 174.0 |
| PASTUREGARD HL | | | 32.0 | | | | 8.0 | 20.0 | | | | | 60.0 |
| REMEDY ULTRA | | | | 12.0 | 152.0 | 174.0 | 375.0 | 379.0 | 130.0 | 2.0 | | | 1224.0 |
| Total Acreage | | | 32.0 | 12.0 | 152.0 | 174.0 | 415.0 | 519.0 | 136.0 | 40.0 | | | 1480.0 |

Noxious Weed Survey Worksheet

Johnson County Noxious Weed Dept

2021 ★

Johnsongrass January February March April May June July August September October November December Totals
 Private Non-Ag 1.75 1.75

Total Acreage Infested

| | Total Acreage Infested | Acres Surveyed | County Acres | Estimated Acreage | Weed Director's Adjustment | Acreage After Adjustment | Note |
|-----------------|------------------------|----------------|-------------------------|-------------------|----------------------------|--------------------------|------|
| City | | 1740 | 309760 | 0.0 | 160.0 | 160.0 | |
| County | | | | 0.0 | 260.0 | 260.0 | |
| Private Non-Ag | 1.8 | | | 311.5 | 38.5 | 350.0 | |
| Private Other | | | | 0.0 | | | |
| Private Pasture | | | | 0.0 | 5901.0 | 5901.0 | |
| State | | | | 0.0 | 60.0 | 60.0 | |
| | 1.8 | | Total Estimated Acreage | 311.5 | 6419.5 | 6731.0 | |

Noxious Weed Survey Worksheet

Johnson County Noxious Weed Dept

2021 ★

| | January | February | March | April | May | June | July | August | September | October | November | December: | Totals |
|-------------------------------|---------|----------|-------|-------|-----|----------|------|--------|-----------|---------|----------|-----------|----------|
| Musk Thistle | | | | | | | | | | | | | 1 |
| Private Non-Ag | | | | | | 1 | | | | | | | 1 |
| Total Acreage Infested | | | | | | 1 | | | | | | | 1 |

| | Total Acreage Infested | Acres Surveyed | County Acres | Estimated Acreage | Weed Director's Adjustment | Acreage After Adjustment | Note |
|-----------------|------------------------|----------------|--------------------------------|-------------------|----------------------------|--------------------------|------|
| City | | 1740 | 309760 | 0.0 | 95.0 | 95.0 | |
| County | | | | 0.0 | 150.0 | 150.0 | |
| Private Non-Ag | 1.0 | | | 178.0 | 47.0 | 225.0 | |
| Private Other | | | | 0.0 | 0.0 | 0.0 | |
| Private Pasture | 1.0 | | | 0.0 | 4658.0 | 4658.0 | |
| | | | Total Estimated Acreage | 178.0 | 4950.0 | 5128.0 | |

Noxious Weed Survey Worksheet
Johnson County Noxious Weed Dept

2021 ★

| | January | February | March | April | May | June | July | August | September | October | November | December | Totals |
|-------------------|---------|----------|-------|-------|-----|------|------|--------|-----------|---------|----------|----------|--------|
| Sericea Lespedeza | | | | | | 1.5 | | | | | | | 1.5 |
| Private Non-Ag | | | | | | 1.25 | | | | | | | 1.25 |
| Private Pasture | | | | | | 2.75 | | | | | | | 2.75 |


Total Acreage Infested

| | Total Acreage Infested | Acres Surveyed | County Acres | Estimated Acreage | Weed Director's Adjustment | Acreage After Adjustment | Note |
|-----------------|------------------------|----------------|-------------------------|-------------------|----------------------------|--------------------------|------|
| City | | 1740 | 309760 | 0.0 | 50.0 | 50.0 | |
| County | | | | 0.0 | 960.0 | 960.0 | |
| Private Non-Ag | 1.5 | | | 267.0 | 33.0 | 300.0 | |
| Private Pasture | 1.3 | | | 222.5 | 3058.5 | 3281.0 | |
| State | 2.8 | | | 0.0 | 12.0 | 12.0 | |
| | | | Total Estimated Acreage | 489.5 | 4113.5 | 4603.0 | |

Jo Co Public Works - Ten Year History (2019)

| Year | Johnson County | State |
|------|----------------|-----------|
| 2008 | 12,250 | 4,165,243 |
| 2009 | 12,134 | 2,862,174 |
| 2010 | 13,003 | 3,744,992 |
| 2011 | 12,947 | 3,511,215 |
| 2012 | 13,075 | 3,764,308 |
| 2013 | 14,939 | 3,435,439 |
| 2014 | 14,279 | 3,125,886 |
| 2015 | 18,750 | 3,190,675 |
| 2016 | 16,700 | 3,254,856 |
| 2017 | 14,874 | 3,381,254 |
| 2018 | 15,749 | 3,481,351 |
| 2019 | 15,333 | 3,110,833 |
| 2020 | 15,347 | 2,990,900 |
| 2021 | 16,695 | |

Johnson County Noxious Weed Infestation



Statewide Noxious Weed Infestation

