

Annual Noxious Weed Eradication Progress Report 2021
as required by KSA 2-1316



Gove County Noxious Weed Dept

Noxious Weed Supervisor:
Brock Maier

Noxious Weed Department Personnel

Name	Job Title	% Time Spent on Noxious Weeds	Weed Director Salary
BROCK MAIER	WEED DIRECTOR	100%	[REDACTED]

Financial Summary - Noxious Weed Fund

	Amount
Mil levy for 2021	0.624
County valuation for 2021	\$73,031,799.00
Beginning Budget Balance for 2021	\$207,814.60
Revenues	
Appropriation	\$12,722.92
Chemical Sales	\$27,026.49
Total Revenue	\$39,749.41
Expenditures	
Chemical Purchased	\$58,492.94
Commodities	\$10,967.54
Contractual	\$11,678.54
Personnel Services	\$60,909.06
Total Expenditures	\$142,048.08
Ending Budget Balance	\$105,515.93

Carryover to next year's budget for 2021 to 2022 \$0.00

Capital Outlay Fund

	Amount
Beginning Balance	\$217,323.86
Receipts	\$0.00
Expenditures	\$24,930.30
Ending Balance	\$192,393.56

2022 POLARIS RANGER, 60 GALLON SPRAY TANK

Annual Noxious Weed Eradication Progress Report

Gove County Noxious Weed Dept

Year
2021 

Estimated Acreage of Noxious Weeds

Noxious Weed	Private	County	Township	State	Federal	City	Total
Bull Thistle							
Canada Thistle	0.0	0.0					0.0
Field Bindweed	0.0	0.0		0.0			0.0
Hoary Cress		0.0					0.0
Johnsongrass		0.0					0.0
Musk & Bull Thistle	0.0						0.0
Musk Thistle	0.0						0.0
Prairie Dogs	0.0						0.0
Totals	0.0	0.0		0.0			0.0

Estimated Acreage of Noxious Weed on Private Land sub-section

Noxious Weed	Wheat	Corn	Soybean	Grain	CRP	Pasture	Other	Fallow	Non-Ag	Total
Bull Thistle										
Canada Thistle						0.0				0.0
Field Bindweed	0.0	0.0		0.0	0.0	0.0	0.0	0.0	0.0	0.0
Musk & Bull Thistle						0.0				0.0
Musk Thistle						0.0				0.0
Prairie Dogs						0.0				0.0
Totals	0.0	0.0		0.0	0.0	0.0	0.0	0.0	0.0	0.0

Weeds declared Noxious by the County: Multiflora Rose Bull Thistle

Herbicide Disbursement Summary

Chemical	Purchase Price	Cost Share Price	Total Disbursed
2-4 D	\$24.40	\$24.40	1345.800 gal
2-4 D LV 6	\$43.00	\$43.00	20.000 gal
ACTIVATOR	\$20.00	\$20.00	109.510 gal
Bromacil Dry	\$12.00	\$12.00	18.000 lbs
DICAMBA	\$46.50	\$46.50	446.610 gal
DRIFT CONTROL	\$43.50	\$43.50	1.000 gal
PICLORAM	\$70.00	\$70.00	835.035 gal
POLYACRYLAMIDE COPOLYMER 30%	\$0.46	\$0.46	96.000 oz




Enforcement Summary

Warning Notices	Diversion Agreements	Demonstration Plots
Legal Notices	Accounts to Tax Roll	Feed and Hay Inspection
Court Cases	Meetings Sponsored	Publish General Notice

Enforcement Comments:

We certify this is a correct copy of the Gove County Noxious Weed Dept Program for 2021

We certify that Brock Maier is employed as Gove County Noxious Weed Dept Director for 2022

 Chairman, Board of County Commissioners	<u>2-22-22</u> Date	_____	_____
 County Commissioner	<u>2-22-22</u> Date	_____	_____
 County Commissioner	<u>2-22-22</u> Date	_____	_____
		_____	_____
		County Noxious Weed Director	Date

Annual Noxious Weed Eradication Progress Report
Treatment Summary

Gove County Noxious Weed Dept

Acres Treated

Noxious Weed	Private	County	Township	State	Federal	City	Cost Share	Total
Field Bindweed	143.5	18076.4						18219.9
Musk & Bull Thistle	201.2							201.2
Musk Thistle	600							600
Totals	944.7	18076.4						19021.1

Acres Treated on Private Land sub-section

Noxious Weed	Wheat	Corn	Soybean	Grain	CRP	Pasture	Other	Fallow	Non-Ag	Total
Field Bindweed						42.5	20	61		123.5
Musk & Bull Thistle						109.2				109.2
Musk Thistle						240				240
Totals						391.7	20	61		472.7

Annual Noxious Weed Eradication Progress Report

Gove County Noxious Weed Dept

2021 ★

Field Bindweed

	January	February	March	April	May	June	July	August	September	October	November	December:	Totals
Enforcement													0
Warning Notice													0
Legal Notice													0
Court Cases													0
Diversion Agreements													0
Acreage Treated	January	February	March	April	May	June	July	August	September	October	November	December:	Totals
County									0.0				18076.4
Private						20.0							20.0
Private Fallow			20.0			16.0		25.0					61.0
Private Other				20.0									20.0
Private Pasture							2.5			40.0			42.5
Total Acreage			20.0	20.0		36.0	2.5	25.0	40.0				18076.4
Approved Herbicides and Methods	January	February	March	April	May	June	July	August	September	October	November	December:	Totals
2-4 D Amine or LV Ester						20.0							4162.0
2-4 LV ESTER						16.0							16.0
DICAMBA							2.5	25.0					13092.4
KROVAR													0.0
MILESTONE													49.5
TORDON			20.0	20.0						40.0			772.5
TORDON + 2-4 D										0.0			0.0
Total Acreage			20.0	20.0		36.0	2.5	25.0	40.0				18076.4
													18219.9

Annual Noxious Weed Eradication Progress Report

Gove County Noxious Weed Dept

2021 ★

Musk & Bull Thistle

	January	February	March	April	May	June	July	August	September	October	November	December:	Totals
Enforcement													0
Warning Notice													0
Legal Notice													0
Court Cases													0
Diversion Agreements													0
Acreage Treated													Totals
Private				80.0				12.0					92.0
Private Pasture			5.0					104.2					109.2
Total Acreage			5.0	80.0				116.2					201.2
Approved Herbicides and Methods	January	February	March	April	May	June	July	August	September	October	November	December:	Totals
2-4 D AMINE				80.0									80.0
TORDON													5.0
TORDON + 2-4 D													116.2
Total Acreage			5.0	80.0				116.2					201.2

Annual Noxious Weed Eradication Progress Report

Gove County Noxious Weed Dept

2021 ★

Musk Thistle

	January	February	March	April	May	June	July	August	September	October	November	December:	Totals
Enforcement													0
Warning Notice													0
Legal Notice													0
Court Cases													0
Diversion Agreements													0
Acreage Treated													Totals
Private					240.0								360.0
Private Pasture					240.0								240.0
Total Acreage					240.0								600.0
Approved Herbicides and Methods	January	February	March	April	May	June	July	August	September	October	November	December:	Totals
TORDON					240.0								360.0
TORDON + 2-4 D					240.0								240.0
Total Acreage					240.0								600.0

Noxious Weed Survey Worksheet

Gove County Noxious Weed Dept

2021 ★

	January	February	March	April	May	June	July	August	September	October	November	December:	Totals
Bull Thistle													0
Private Pasture					0								0
Total Acreage Infested													0

	Total Acreage Infested	Acres Surveyed	County Acres	Estimated Acreage	Weed Director's Adjustment	Acreage After Adjustment	Note
Private Pasture	0.0	640	691200	0.0			
Total Acreage Infested		Total Estimated Acreage		0.0			

Noxious Weed Survey Worksheet

Gove County Noxious Weed Dept

2021 ★

	January	February	March	April	May	June	July	August	September	October	November	December	Totals
Field Birdweed					0								0
Private Pasture					0								0
Total Acreage Infested					0								0

	Total Acreage Infested	Acres Surveyed	County Acres	Estimated Acreage	Weed Director's Adjustment	Acreage After Adjustment	Note
County		640	691200	0.0	0.0	0.0	
Private Corn				0.0	0.0	0.0	
Private CRP				0.0	0.0	0.0	
Private Fallow				0.0	0.0	0.0	
Private Grain Sorghum				0.0	0.0	0.0	
Private Non-Ag				0.0	0.0	0.0	
Private Other				0.0	0.0	0.0	
Private Pasture	0.0			0.0	0.0	0.0	
Private Wheat				0.0	0.0	0.0	
State	0.0		Total Estimated Acreage	0.0	0.0	0.0	

Noxious Weed Survey Worksheet

Gove County Noxious Weed Dept

2021 ★

	January	February	March	April	May	June	July	August	September	October	November	December:	Totals
Musk & Bull Thistle					0								0
Private Pasture					0								0
Total Acreage Infested					0								0

	Total Acreage Infested	Acres Surveyed	County Acres	Estimated Acreage	Weed Director's Adjustment	Acreage After Adjustment	Note
Private Pasture	0.0	640	691200	0.0	0.0	0.0	
	0.0	Total Estimated Acreage		0.0	0.0	0.0	

Noxious Weed Survey Worksheet

Gove County Noxious Weed Dept

2021 ★

	January	February	March	April	May	June	July	August	September	October	November	December:	Totals
Musk Thistle					0								0
Private Pasture					0								0
Total Acreage Infested					0								0

	Total Acreage Infested	Acres Surveyed	County Acres	Estimated Acreage	Weed Director's Adjustment	Acreage After Adjustment	Note
Private Pasture	0.0	640	691200	0.0	0.0	0.0	
Total Acreage Infested	0.0	Total Estimated Acreage		0.0	0.0	0.0	