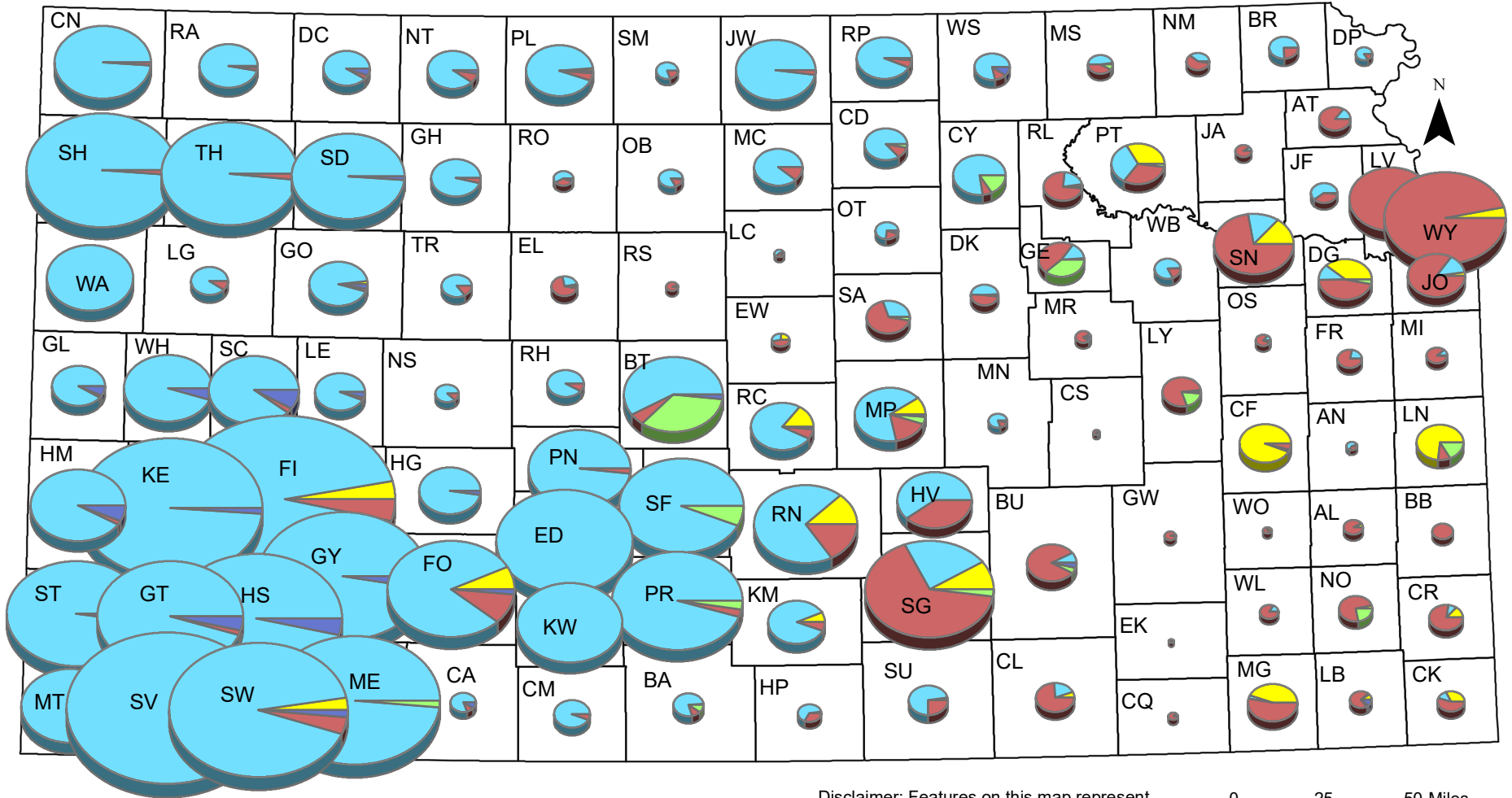
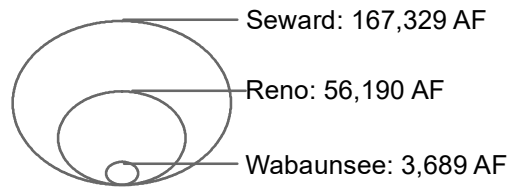


# 2016 Reported Water Use for Kansas Counties




## Use Made of Water



Disclaimer: Features on this map represent conditions as of the date of the map and are subject to change. The user is referred to specific policies, regulations and/or orders of the Chief Engineer.

Uses of water for artificial recharge, contamination remediation, dewatering, domestic, fire protection, hydraulic dredging, thermal exchange and water power use are not shown on the charts.



This map is intended for planning purposes only.