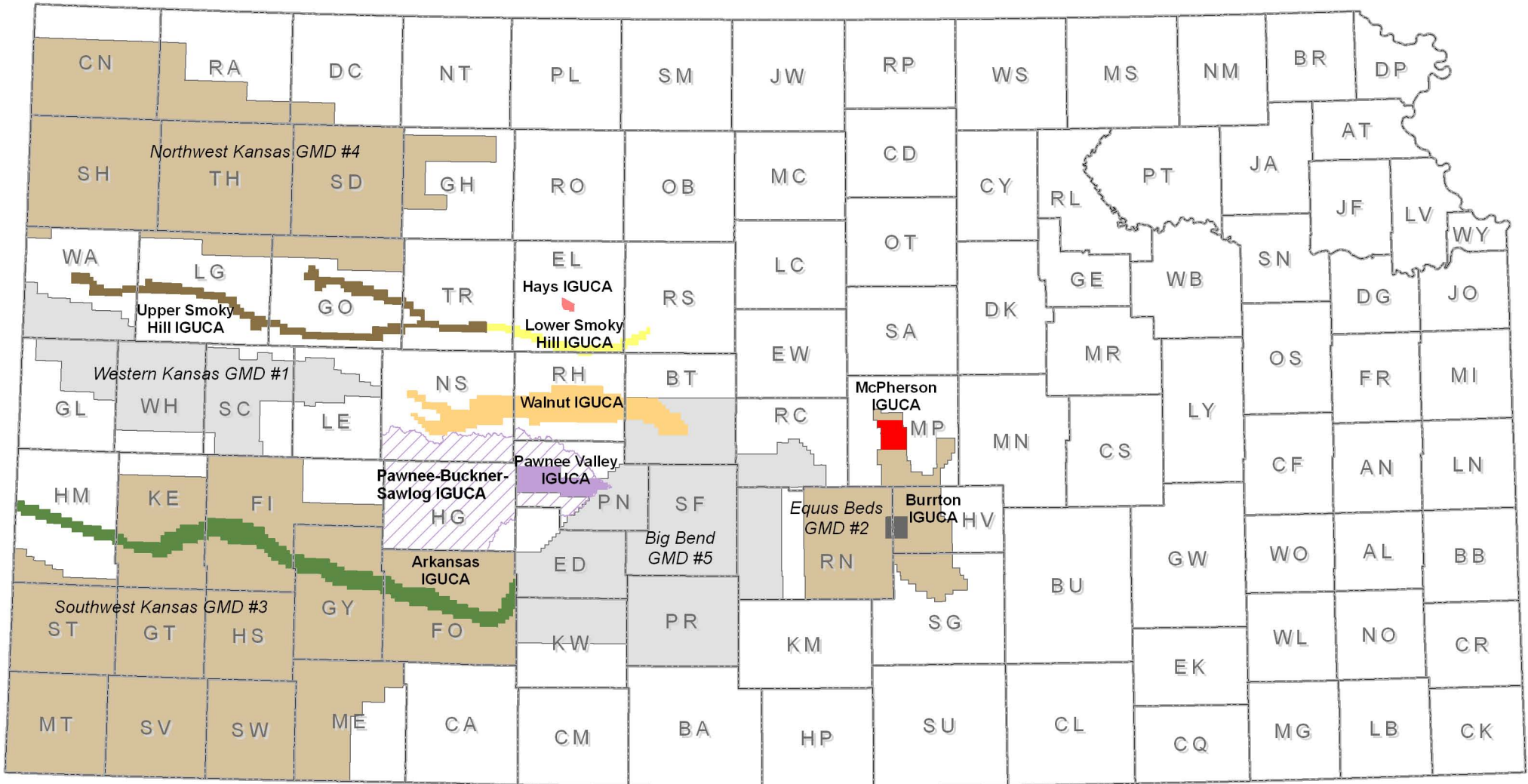











Intensive Groundwater Use Control Areas in Kansas



Kansas Department of Agriculture
 Administrative Services, GIS
 January 11, 2010

Legend

- | | | | | |
|--|--|---|--|---|
|  Arkansas IGUCA |  Hays IGUCA |  McPherson IGUCA |  Upper Smoky Hill IGUCA |  Pawnee-Buckner-Sawlog IGUCA |
|  Burrton IGUCA |  Lower Smoky Hill IGUCA |  Pawnee Valley IGUCA |  Walnut IGUCA | |

